








Submission Draft Core Strategy Key Diagram

March 2008



HD 23

Rev December '08

KEY



-  Area covered by the plan (Cumbria excluding National Parks)
-  Area not covered by the plan
-  International and National Environmental Assets (see Chapter 3)
-  Motorway
-  Other roads shown in the Local Transport Plan
-  Railways
-  Remaining Operational Ports

Facilities related to Radioactive Waste (see policies 10,11 and 12)




-  SW: Sellafield/ Windscale Complex
-  LLWR: Low Level Waste Repository near Drigg

Strategic Locations for New Developments (see policy 7 – Chapter 4)

Municipal Waste Management Facilities

-  MBT or Transfer Station
N-WF: serving north Cumbria
S-WF: serving south Cumbria
-  Waste Transfer Station only
E-TS: serving east Cumbria

Locations for minerals supply

-  VHSA: very high specification aggregates
-  Gyp: gypsum
-  Mud: brickmaking mudstone

Current Minerals Consultation Areas (see Chapter 10)

-  Limestone
-  Sand and gravel
-  Areas of coal working notified by the Coal Authority

