

2004 update of the data sheets contained in the School Organisation Plan



September 2003 – August 2008

KEY TO DATA SHEETS

Abbreviations

A	Aided	JNR	Junior
C	Community	MLD	Moderate Learning Difficulty
CATH	Catholic	ND	Non-denominational
CE	Church of England	PAL	Published Admission Level
DfES	Department for Education and Skills	PRI	Primary
EBD	Emotional, Behavioural Difficulty	PT	Part-time
F	Foundation	PVI	Private, Voluntary and Independent
FE	Further Education	RC	Roman Catholic
FT	Full-time	SE	South-East
FTE	Full-time Equivalent	SEN	Special Educational Needs
IAN	Indicated Admission Number	SLD	Severe Learning Difficulty
INF	Infant	VC	Voluntary Controlled.

Explanatory Notes And Definitions

Area	A geographical grouping of one or more schools to assist planning.
Basic Need Capacity	The capacity of a school used by the DfES as a starting position when assessing whether there is a need for additional places. It is set using the maximum of the range determined by the application of the formula for assessing the net capacity.
Building Projects	Only building projects which have started and/or are included in the 2004/2005 capital programme and which are likely to have a significant impact on the pupil capacity when completed are referred to here.
Community School	A category of school where the LEA is the admission authority.

Foundation	A category of school where the Governing Body is the admission authority.
Maintained Nursery (formerly known as Designated Nursery Class)	A nursery education class or group catering for pupils from the start of the term after their third birthday (or later) (aged 3 to 4) based in and run as an integral part of an infant/first/all-through LEA maintained primary school where the age range is 3-7, 3-8 or 3-11. In some situations, these children are taught together with reception-aged pupils in a foundation class/unit following the Foundation Stage of the National Curriculum.
Net Capacity	A method of assessing the pupil capacity of a school derived by applying a DfES formula based primarily on floor areas of rooms used for teaching.)
Nursery Provision	Only registered nursery providers and LEA provision are included under this heading.
Planning Applications	These only include developments within the County of Cumbria of 5 units or more as at 31.3.03 using information provided by the six district councils.
Published Admission Number	The number of children to be admitted to a school's admissions intake group during the 2004/2005 academic year.
Pupils with Statements	These refer to pupils who, on 15 January 2004, had a completed 'statement of special educational needs'.
Pupils without Statements	These refer to pupils who, on 15 January 2004, were being assessed to determine whether a 'statement of special educational needs' was required.
Roman Catholic	All Roman Catholic schools are now known as Catholic schools with the exception of St Bede's RC Primary School, Carlisle.
Strategic SEN and Other Facilities	Only those special educational needs facilities maintained by the LEA are included.
Unfilled (Surplus) Places	The difference between the number on roll and the capacity calculation. The DfES uses the net capacity when assessing the number of unfilled places. For the Cumbria-wide statistics on surplus places, the DfES simply aggregates the unfilled places at all schools with rolls below the net capacity.

Voluntary Aided	A category of school where the Governing Body is the admission authority.
Voluntary Controlled	A category of school where the LEA is the admission authority.

Explanation of the thinking behind the 'areas' used in the data sheets

The primary data sheets include the feeder schools for one or more secondary schools that have been grouped together in a single secondary data sheet eg Data sheet 10 (Areas B1a,b, & c) includes all the feeder schools for Dowdales Secondary School (Area B). Of necessity every primary school has had to be placed in **one** area. In some cases for historical and/or geographical reasons the catchment area of a primary school may straddle the boundary between two or more secondary schools. For example the catchment area of Broughton-in-Furness CE Primary School (Data Sheet 12) is situated partly in that of John Ruskin (Area D) and partly in that of Millom (Area N). In that example the primary school was included in Area D, because in 1999 when the first plan was published, John Ruskin was the secondary school to which the majority of pupils from Broughton-in-Furness Primary School transferred.

The secondary schools are grouped together loosely in geographical areas for ease of reference. They are considered as close enough to allow parents a reasonable degree of 'choice' between. It does not of course preclude pupil movement between secondary areas for example pupils age 16+ in the Longtown area travel to either William Howard within Area K or Carlisle (Area L).

INDEX OF SUMMARY AND AREA DATA SHEETS

SUMMARY DATA SHEETS

	<u>Data Sheet</u>
Numbers of Pupils and Schools in Cumbria	1
Forecasts of Pupil Numbers for all Maintained Schools	2
Summary of School Provision by Phase and Status	3
Special Educational Needs Provision	4
Special School Provision	5
Nursery Provision	6

PRIMARY DATA SHEETS BY AREA

<u>Area</u>	<u>Data Sheet</u>	<u>Area</u>	<u>Data Sheet</u>
Alston	21	Kendal	14
Appleby	19	Keswick	35
Aspatria	32	Kirkby Stephen	18
Barrow-East	8	Longtown	22
Barrow-West	9	Maryport	31
Brampton	23	Millom	39
Carlisle-Central	27	Penrith	20
Carlisle-North	24	Sedbergh	17
Carlisle-South	26	Silloth	30
Carlisle-West	25	South East Cumbria	16
Cleator	37	Ulverston	11
Cockermouth	34	Walney/Barrow Island	7
Coniston	12	Whitehaven	36
Dalston	28	Wigton	29
Dalton	10	Windermere	13
Egremont	38	Workington	33
Grange	15		

SECONDARY DATA SHEETS BY AREA

<u>Area</u>	<u>Data Sheet</u>	<u>Area</u>	<u>Data Sheet</u>
Alston	44	Keswick	55
Barrow	40	Millom	57
Carlisle	51	North Cumbria	50
Central Lakes	43	Penrith	48
Cockermouth	54	Solway Plain	52
Dalton	41	South East Cumbria	46
Eden Valley	47	Ulverston	42
Grange	45	Whitehaven	56
Kendal	44	Workington	53

INDEX OF DATA SHEETS BY SCHOOL

PRIMARY SCHOOLS

<u>School</u>	<u>Data Sheet</u>	<u>School</u>	<u>Data Sheet</u>
All Saints CE Pri	34	Broughton CE Pri	12
Allithwaite CE Pri	15	Broughton Moor Pri	31
Allonby Pri	30	Broughton Pri	35
Alston Pri	21	Brunswick Inf	20
Ambleside Pri	13	Burgh by Sands Pri	28
Appleby Pri	19	Burlington Pri	11
Arlecdon Pri	37	Burton Morewood Pri	16
Armathwaite	28	Caldewlea Pri	25
Arnside National Pri	16	Calthwaite CE Pri	20
Asby Endowed Pri	19	Cambridge Pri	8
Ashfield Inf	33	Captain Shaw's Pri	39
Ashfield Jnr	33	Cartmel CE Pri	15
Askam Pri	10	Castle Carrock Pri	23
Bampton Endowed Pri	20	Castle Park Pri	14
Barrow Island Pri	7	Chapel Street Inf	10
Bassenthwaite Pri	35	Clifton Pri	20
Beaconside CE Inf	20	Coniston CE Pri	12
Beaconside CE Jnr	20	Croftlands Inf	11
Beckermest CE Pri	38	Croftlands Jnr	11
Beetham CE Pri	16	Crosby on Eden CE Pri	23
Belah Pri	24	Crosby Ravensworth CE Pri	19
Belle Vue Inf	25	Crosscanonby St John's CE Pri	31
Belle Vue Jnr	25	Crosscraze CE Pri	16
Bewcastle Pri	23	Crosthwaite Pri	14
Bishop Harvey Goodwin CE Pri	27	Culgaith CE	20
Black Combe Jnr	39	Cummersdale Pri	28
Blackford Pri	24	Cumwhinton Pri	28
Blennerhasset Pri	32	Dale Street Inf	11
Bolton Pri	19	Dalton St Mary's CE Pri	10
Boltons CE Pri	29	Dane Ghyll Pri	9
Bookwell Pri	38	Dean Barwick Pri	16
Borrowdale CE Pri	35	Dean CE Pri	34
Bowness Pri	29	Dean Gibson Cath Pri	14
Braithwaite Pri	35	Dearham Pri	31
Brampton Inf	23	Dent CE Pri	17
Brampton Jnr	23	Derwent Vale Pri	33
Bransty Pri	36	Distington Pri	33
Bridekirk Dovenby Pri	34	Eaglesfield Paddle Pri	34
Brisbane Park Inf	9	Ellenborough and Ewanrigg Inf	31
Brook Street Pri	27	Ennerdale and Kinniside Pri	37
Brough Pri	18	Ewanrigg Jnr	31

<u>School</u>	<u>Data Sheet</u>	<u>School</u>	<u>Data Sheet</u>
Fairfield Inf	34	Kirkby Thore Pri	19
Fairfield Jnr	34	Kirkoswald CE Pri	20
Fellview Pri	28	Lamplugh Pri	37
Fir Ends Pri	23	Lanercost CE Pri	23
Flimby Pri	31	Langdale CE Pri	13
Flookburgh CE Pri	15	Langwathby CE Pri	20
Frizington Pri	37	Lazonby CE Pri	20
Garth Inf	33	Lees Hill CE Pri	23
George Romney Jnr	10	Leven Valley CE Pri	15
Ghyllside Pri	14	Levens CE Pri	16
Gilsland Pri	23	Lindal and Marton Pri	10
Goodly Dale Pri	13	Lindale CE Pri	15
Gosforth CE Pri	38	Long Marton Pri	19
Grange CE Pri	15	Longtown Pri	22
Grasmere CE Pri	13	Lorton Pri	34
Grasslot Inf	31	Low Furness Pri	11
Grayrigg CE Pri	14	Lowca Pri	36
Great Corby Pri	23	Lowther Endowed Pri	20
Great Orton Pri	28	Maryport CE Jnr	31
Greengate Inf	8	Maryport Inf	31
Greengate Jnr	8	Milburn Pri	19
Greystoke Pri	20	Millom Inf	39
Hallbankgate Pri	23	Milnthorpe Pri	16
Harrington Inf	33	Monkwearay Jnr	36
Harrington Jnr	33	Montreal CE Pri	37
Haverigg Pri	39	Moor Row Pri	38
Hawkshead Esthwaite Pri	12	Moresby Pri	36
Hayton CE Pri	23	Morland Area CE Pri	19
Hensingham Pri	36	Morton Park Pri	25
Heron Hill Pri	14	Nenthead Pri	21
Heversham St Peters CE Pri	16	Netherton Inf	31
High Hesket CE Pri	28	Newbarns Pri	8
Holme Cultram Abbey CE Pri	30	Newlaithes Inf	25
Holme Pri	16	Newlaithes Jnr	25
Holme St Cuthbert's Pri	30	Newton Pri	10
Holy Family Cath Pri	8	Newtown Pri	25
Houghton CE Pri	24	Norman Street Pri	27
Inglewood Inf	26	North Lakes Jnr	20
Inglewood Jnr	26	North Walney Pri	7
Ireby CE Pri	29	Northside Pri	33
Irthington Pri	23	Old Hutton CE Pri	14
Ivegill CE Pri	28	Orgill Pri	38
Jericho Pri	36	Ormsgill Pri	9
Kells Inf	36	Orton CE Pri	18
Kingmoor Inf	24	Oughterside Pri	32
Kingmoor Jnr	24	Our Lady's Cath Pri	10
Kirkbampton CE Pri	28	Our Lady and St Patrick's Cath Pri	31
Kirkbride Pri	29	Patterdale CE Pri	20
Kirkby Stephen Pri	18	Pennine Way Pri	26

<u>School</u>	<u>Data Sheet</u>	<u>School</u>	<u>Data Sheet</u>
Pennington CE Pri	11	St Bridget's Pri, Brigham	34
Penny Bridge CE Pri	11	St Bridget's Pri, Parton	36
Penruddock Pri	20	St Catherine's RC Pri	20
Petteril Bank Pri	26	St Cuthberts Cath Pri, Wigton	29
Plumbland CE Pri	32	St Cuthberts Cath Pri, Windermere	13
Plumpton Pri	20	St George's CE Pri	8
Ramsden Inf	8	St Gregory's Cath Pri	33
Raughtonhead Pri	28	St Greg's and St Pat's Cath Inf	36
Ravenstonedale Pri	18	St James Cath Pri, Millom	39
Richmond Hill Pri	32	St James Inf, Whitehaven	36
Robert Ferguson Pri	25	St James Jnr, Barrow	9
Rockcliffe Pri	24	St James Jnr, Whitehaven	36
Roose Pri	8	St Joseph's Cath Pri, Cockermouth	34
Rosley CE Pri	28	St Joseph's RC Pri, Frizington	37
Sacred Heart Cath Pri	8	St Kentigerns CE Inf	35
Satterthwaite & Rusland CE Pri	11	St Margaret Mary Cath Pri	27
Scotby CE Pri	27	St Mark's CE Pri	14
Seascale Pri	38	St Mary's Cath Pri, Ulverston	11
Seaton CE Jnr	33	St Mary's Cath Pri, Kells	36
Seaton Inf	33	St Mary's CE Inf, Windermere	13
Sedbergh Pri	17	St Mary's CE Pri, Kirkby Lonsdale	16
Selside Endowed Pri	14	St Mary's Cath Pri, Workington	33
Shankill Pri	23	St Matthew's CE Pri	32
Shap Endowed CE Pri	20	St Michael's CE Pri, Bothel	32
Silloth Pri	30	St Michael's CE Pri, Dalston	28
Sir John Barrow Jnr	11	St Michael's Inf	33
Skelton Pri	20	St Oswald's CE Pri, Burneside	14
South Walney Inf	7	St Patrick's Cath Pri, Cleator Moor	37
South Walney Jnr	7	St Patrick's CE Pri, Endmoor	16
St Bede's RC Pri	25	St Patrick's RC Pri, Workington	33
St Bees Village Pri	38	St Paul's CE Jnr	9
St Bega's CE Pri	38	St Peter's CE Pri	10
St Begh's Cath Jnr	36	St Pius X Cath Pri	9
St Bridget's Cath Pri, Egremont	38	St Thomas' CE Pri	14
St Bridget's Pri, Brigham	34	Stainton CE Pri	20
St Bridget's Pri, Parton	36	Stanwix Pri	24

<u>School</u>	<u>Data Sheet</u>	<u>School</u>	<u>Data Sheet</u>
Stoneraise Pri	28	Victoria Inf, Workington	33
Storth CE Pri	16	Victoria Jnr, Barrow	9
Stramongate Pri	14	Victoria Jnr, Workington	33
Tebay Pri	18	Waberthwaite CE Pri	39
Temple Sowerby Pri	19	Warcop CE Pri	18
Thomlinson Jnr	29	Warwick Bridge Pri	23
Thornhill Pri	38	Welton Pri	28
Threlkeld CE Pri	35	Westfield Pri	33
Thursby Pri	28	Wiggonby CE Pri	29
Thwaites Pri	39	Wigton Inf	29
Trinity CE Jnr	35	Windermere CE Jnr	13
Ulverston CE Inf	11	Wreay CE Pri	28
Upperby Pri	27	Yanwath Pri	20
Valley Pri	36	Yarlside Pri	8
Victoria Inf, Barrow	9	Yewdale Pri	25

SECONDARY SCHOOLS

<u>School</u>	<u>Data Sheet</u>	<u>School</u>	<u>Data Sheet</u>
Alfred Barrow	40	Parkview	40
Appleby Grammar	47	Queen Elizabeth, KL.	46
Beacon Hill	52	Queen Elizabeth Grammar	48
Caldew	51	Queen Katherine	44
Cartmel Priory	45	Samuel Kings	49
Cockermouth	54	Settlebeck High	46
Dallam	46	Solway Community	52
Dowdales	41	Southfield	53
Ehenside	56	St Aidan's	51
John Ruskin	43	St Benedict's Cath	56
Keswick	55	St Bernard's Cath	40
Kirkbie Kendal	44	St Joseph's Cath	53
Kirkby Stephen Grammar	47	Stainburn	53
Lakes	43	Thorncliffe	40
Lochinvar	50	Trinity	51
Millom	57	Ullswater Community College	48
Morton	51	Victoria High	42
Nelson Thomlinson	52	Walney	40
Netherhall	52	Whitehaven	56
Newman Cath	51	William Howard	50
North Cumbria Tech.Coll.	51	Wyndham	56

SPECIAL SCHOOLS

<u>School</u>	<u>Data Sheet</u>
George Hastwell	5, 7 & 40
James Rennie	5, 24 & 51
Mayfield	5,36 & 56
Sandgate	5, 14 & 44
Sandside Lodge	5, 11 & 42

NURSERY SCHOOLS

<u>School</u>	<u>Data Sheet</u>
Bram Longstaffe	7
Cleator Moor	37
Frizington	37
Hindpool	9
Kendal	14
Park View	39

NUMBERS OF PUPILS AND SCHOOLS IN CUMBRIA

		NUMBER	NUMBER	FULL TIME	PART TIME	TOTAL	NUMBER OF PUPILS WITH	
				PUPILS	PUPILS	PUPILS	SPECIAL EDUCATIONAL NEEDS	
						(FTE)	WITH	WITHOUT
							STATEMENTS	STATEMENTS
		(at 1.9.04)	(at 1.04)	(at 1.04)	(at 1.04)	(at 1.04)	(at 1.04)	(at 1.04)
<u>NURSERY</u>								
Schools		6	6	50	406	253	5	30
Maintained Nursery Classes	\$	102	97	0	3134	1567		
	TOTAL	108	103	50	3540	1820	5	30
<u>PRIMARY*</u>								
Of which	Infant#	36	37	4861	0	4861	105	816
	Junior	29	30	6871	0	6871	213	1249
	Primary	220	221	26897	0	26897	742	4164
	TOTAL	285	288	38629	0	38629	1060	6229
<u>SECONDARY</u>								
Of which	11-16	15	15	7162	0	7162	179	919
	11-18	27	27	28179	0	28179	551	2977
	TOTAL	42	42	35341	0	35341	730	3896
Of which	Over 16			4404	0	4404		
<u>SPECIAL</u>								
Of which	Under 5	0	0	16	0	16		
	5-11	0	0	172	0	172		
	11-19	0	0	272	0	272		
	TOTAL	5	5	460	0	260		
<u>COLLEGES</u>								
	TOTAL							
	16-18					4284		

NOTES

* All primary figures exclude pre reception age pupils.

#Two infant (or first) schools take pupils up to age 8.

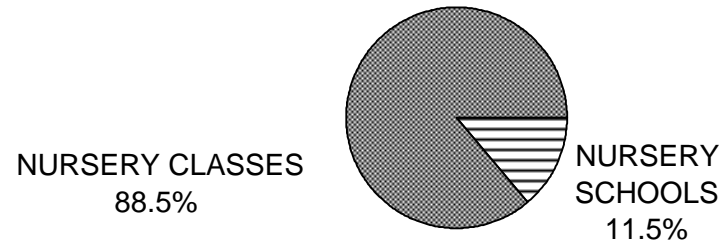
\$ Any pupils attending maintained nursery classes with statements are included in the primary school total of pupils with statements.

The main source for data is the Annual Schools' Census pupil count (formerly Form 7 Schools) (January 2004).

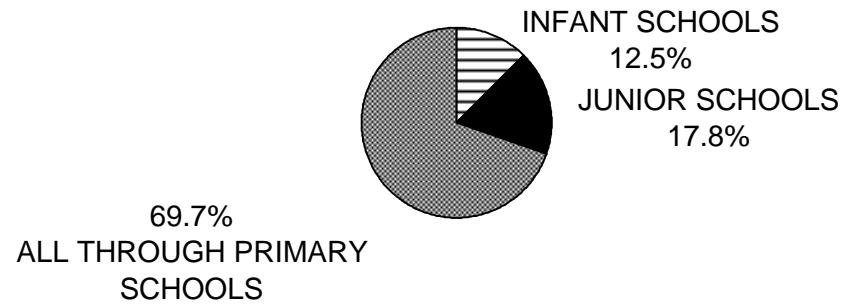
THE BASE DATE FOR ALL DATA IS JANUARY 2004 (Unless otherwise stated)

August 2004

**PLACEMENT IN LEA MAINTAINED PROVISION
OF NURSERY AGE PUPILS
as percentage of FTE in January 2004**



**PLACEMENT OF PRIMARY AGE PUPILS
as percentage of FTE in January 2004**



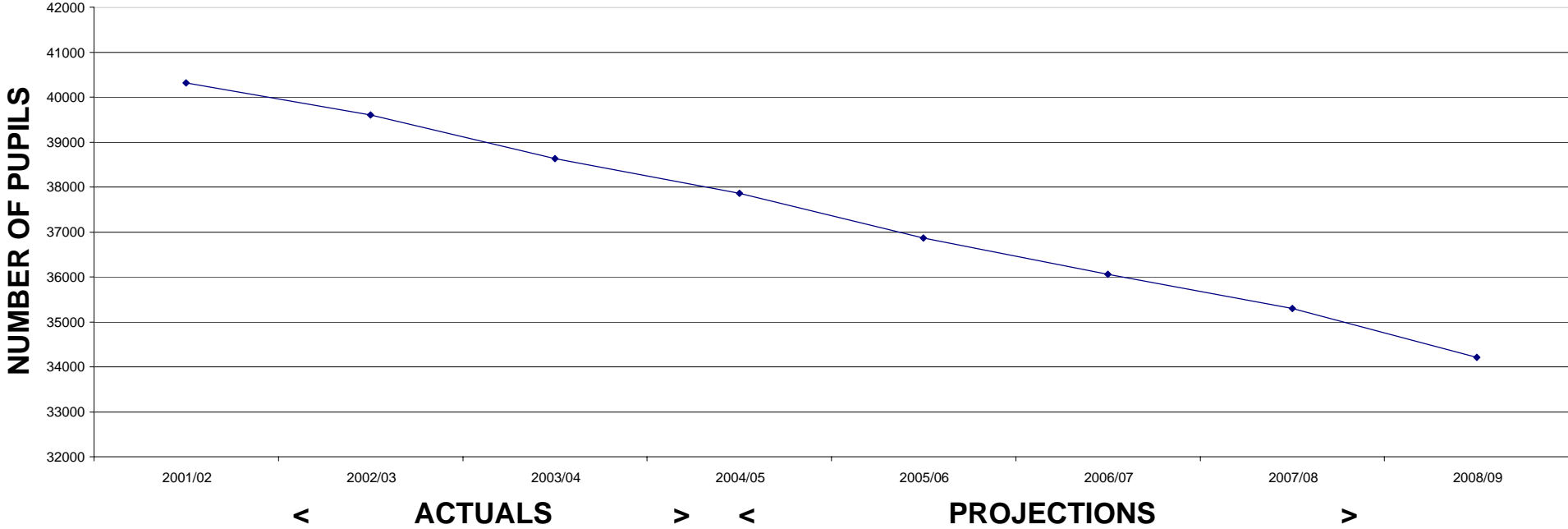
FORECASTS OF PUPIL NUMBERS FOR ALL MAINTAINED SCHOOLS

ACADEMIC YEAR	PRIMARY*	SECONDARY		
		under 16	16 & over	Total
ACTUALS				
1999/00	41244	29269	4053	33322
2000/01	40810	29530	4222	33752
2001/02	40320	29744	4273	34017
2002/03	39601	30330	4280	34610
2003/04	38629	30937	4404	35341
FORECASTS				
2004/05	37857	31019	4505	35524
2005/06	36860	31115	4542	35657
2006/07	36056	30570	4617	35187
2007/08	35294	29913	4733	34646
2008/09	34207	29154	4847	34001

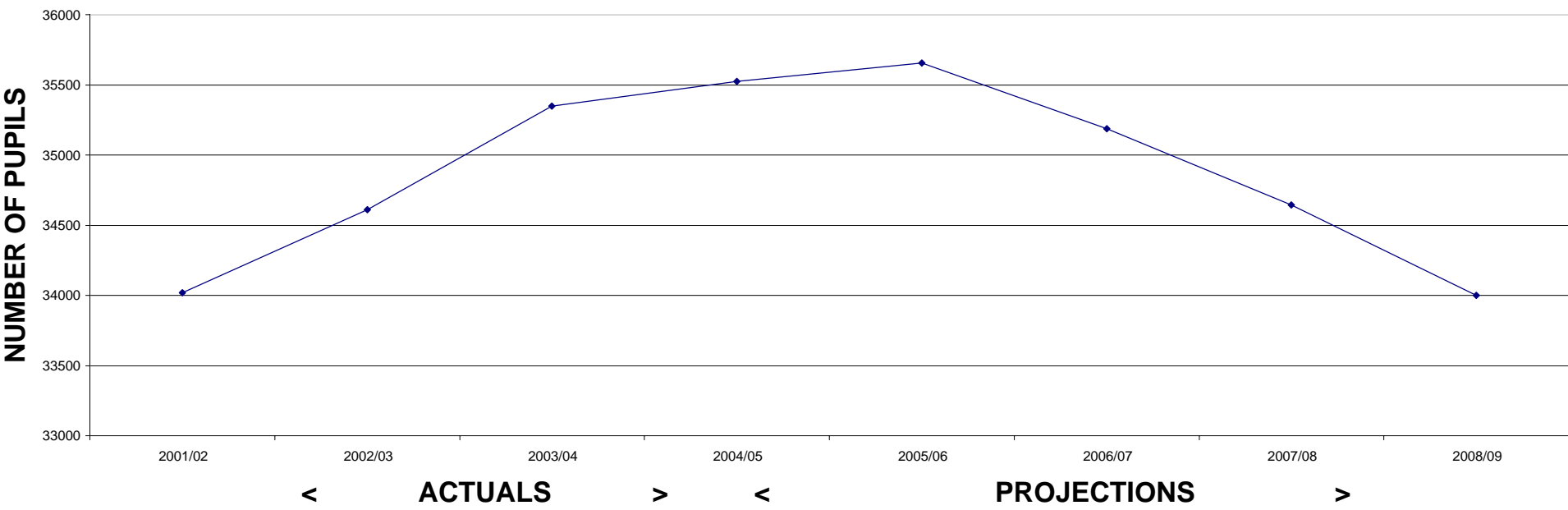
* All primary figures exclude pre reception age pupils

The main source for data is the Annual Schools' Census pupil count (formerly Form 7 Schools) (January 2004).

PRIMARY SCHOOLS



SECONDARY SCHOOLS



SUMMARY OF SCHOOL PROVISION BY PHASE AND STATUS

AS AT 1 SEPTEMBER 2004

NUMBER BY STATUS

PHASE	COMMUNITY	VOLUNTARY	VOLUNTARY	VOLUNTARY	VOLUNTARY	VOLUNTARY	FOUNDATION	FOUNDATION	SUB-TOTAL	TOTAL
		CONTROLLED CE	CONTROLLED ND	AIDED CE	AIDED CATH	AIDED ND	CE	ND		
Nursery	6	0	0	0	0	0	0	0	6	6
Primary										
- Infant	29	1	0	5	1	0	0	0	36	
- Junior	19	4	0	3	1	0	1	1	29	
- All-through	86	45	2	44	23	2	5	13	220	285
Secondary										
- 11-16	11	0	0	1	2	0	0	1	15	
- 11-18	11	0	1	1	2	1	0	11	27	42
Special	5	0	0	0	0	0	0	0	5	5
TOTAL	167	50	3	54	29	3	6	26	338	338

KEY

CE Church of England

CATH Catholic

ND Non Denominational

NOTES

Valley Community Infant and Valley Community Junior School amalgamated wef 1 September 2004 to form the Valley Community Primry School

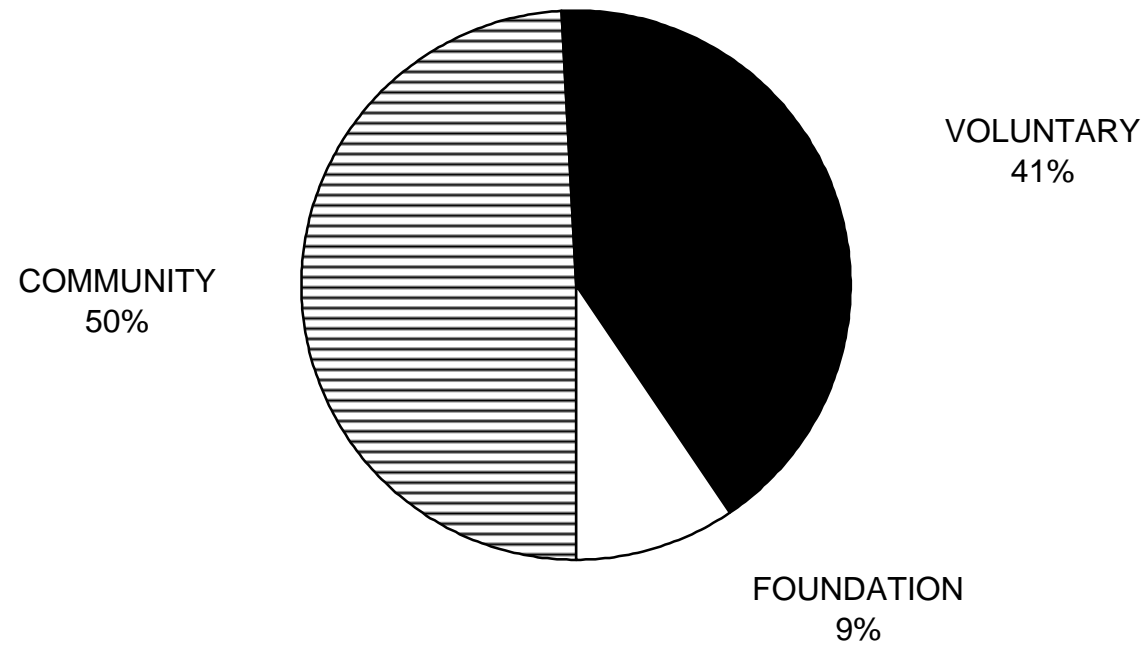
Lowick CE Primary School and St Cuthbert's CE Primary School closed at the end of the summer term 2004.

The above changes are reflected in the figures above.

St Kentigern's Infant and Trinity Junior Schools will amalgamate wef 1 April 2005. This change is not reflected in the figures above.

Garth Infant, Harrington Infant and Junior Schools will amalgamate wef 1 September 2005. This change is not reflected in the figures above.

ALL SCHOOLS BY STATUS



SPECIAL EDUCATIONAL NEEDS PROVISION**STRATEGIC FACILITIES IN CUMBRIA**Pupil Referral Units

Gilford Centre, Carlisle
Kendal Centre
Newbridge House, Barrow-in-Furness
West Cumbria Learning Centre, Distington

Virtual Pupil Referral Units - Secondary

Solway Community School, Wigton
The Nelson Thomlinson School, Wigton
Millom School, Millom
Ullswater Community College, Penrith

Centres for Hearing Impaired

Bransty Primary School, Whitehaven

Secondary (Physical/Medical)

Morton School, Carlisle
The Lakes School, Windermere
Queen Katherine School, Kendal
Stainburn School, Workington
Walney School, Barrow-in-Furness

Primary (Physical/Medical)

Ashfield Junior School, Workington
Goodly Dale Primary School, Windermere
Yewdale Primary School, Carlisle

Autistic Spectrum Disorders

All Saint's Primary School, Cockermouth
Bram Longstaffe Nursery School, Barrow-in-Furness
Cockermouth Secondary School
Settlebeck High School, Sedbergh

Literacy Centres

Carlisle Literacy Centre, Richmond Centre, Carlisle
Barrow Literacy Centre, Ormsgill Primary School, Barrow-in-Furness
West Cumbria Literacy Centre, Melbreak House, Whitehaven

Integrated facilities for Severe Learning Difficulties and Physical/Medical Needs

Thomlinson Junior School, Wigton

Integrated facilities for Complex Difficulties:- Autistic Spectrum Disorders.

Vicarage Park Primary School, Kendal

Severe Learning Difficulties and Physical/Medical Needs

Appleby Primary School
Beaconside Infant School, Penrith
Newtown Primary School, Carlisle
North Lakes Junior School, Penrith
Ullswater Community College, Penrith
Vickerstown Primary School, Barrow-in-Furness
Wigton Infant School

Number and types of places for pupils with SEN in independent and non maintained special schools or in other Local Education Authority areasIndependent and Non-Maintained Placements

EBD	13
Deaf	10
Blind	5
Autistic Spectrum Disorders	10
Physical/Medical Needs	3

In Other LEA's Schools

In special schools	9
In mainstream schools	4

Cumbria LEA does not make any places available for pupils from other LEA's as part of a regional coordination arrangement.

THE BASE DATE FOR ALL DATA IS JANUARY 2004 (Unless otherwise stated)

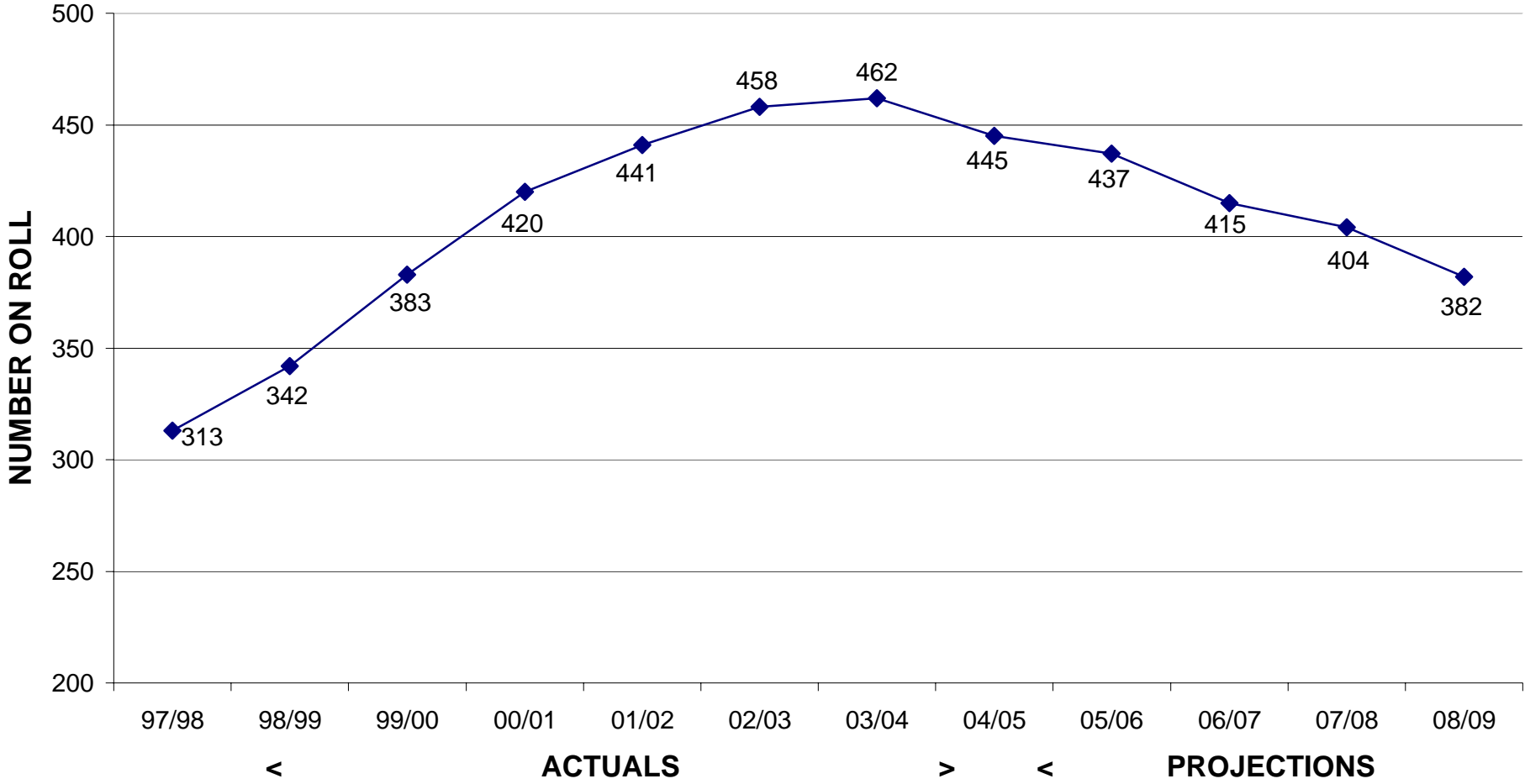
SPECIAL SCHOOL PROVISION

SCHOOL	TOWN	CAPACITY	NOR	NOR	NOR	NOR	NOR	NOR	NOR	PROJECTED ROLL				
			Jan-98	Jan-99	Jan-00	Jan-01	Jan-02	Jan-03	Jan-04	Jan-05	Jan-06	Jan-07	Jan-08	Jan-09
George Hastwell	Barrow	60	45	54	63	64	72	78	83	81	81	77	73	73
James Rennie	Carlisle	140	106	119	132	147	152	146	138	139	140	124	120	109
Mayfield	Whitehaven	98	82	88	95	104	108	119	119	100	97	97	92	83
Sandgate	Kendal	48	36	34	41	51	49	52	49	50	48	50	51	50
Sandside Lodge	Ulverston	60	44	47	52	54	60	63	73	75	71	67	68	67
TOTALS		406	313	342	383	420	441	458	462	445	437	415	404	382

NOTES

The projection is based on heads estimated figures for January 2005 moved forward each year with intakes at ages 3 and 11 based on average of recent years admissions.

SPECIAL SCHOOLS



NUMBERS OF PUPILS ATTENDING NURSERY PROVISION IN CUMBRIA

Part-time Early Education Places for 3 & 4 year olds in the Private, Voluntary & Independent Sector

3 & 4 year olds receiving free Nursery Education - Spring 2004

Ages as at 1 January 2004

	<u>Total 3 & 4 yrs</u>
5 sessions	2,154
4 sessions	258
3 sessions	274
2 sessions	227
1 session	80
TOTALS	2,993

Wraparound places taken up in the PVI sector

(ie: included in total number receiving free Nursery Education)

	<u>Total 3 & 4 yrs</u>
5 sessions	1,719
4 sessions	208
3 sessions	191
2 sessions	152
1 session	56
TOTALS	2,326

Maintained Sector

Numbers on roll January 2004:

LEA Nursery Classes	3,134
LEA Nursery Schools	406
Total (maintained)	3,540

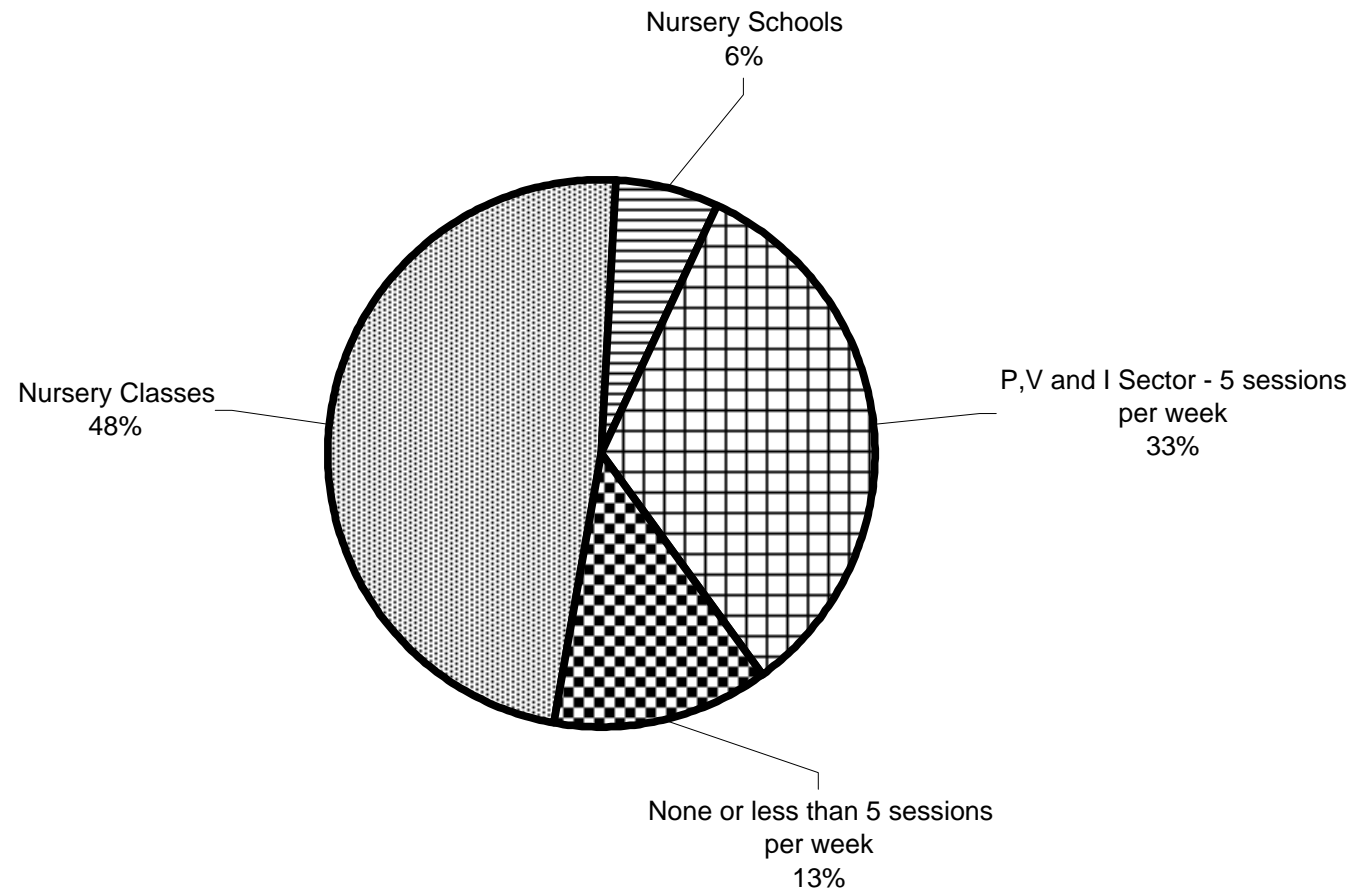
Wraparound Care is offered at the following:

Bram Longstaffe Nursery School	72 places
Cleator Moor Nursery School	78 places
Frizington Nursery School	39 places
Victoria Infant Nursery Class (Workington)	52 places
Wraparound (maintained)	241 places

NOTES

1. All children in Cumbria can enter 'reception' at the start of the academic year during which they turn 5.
2. In the 2003/04 academic year all pupils were offered a 'free nursery education place' from the start of the term after their third birthday.
3. Details of individual nursery providers are given on the 'area' data sheets.
4. There may be some overlap in numbers where pupils attend both maintained sector nursery provision and PVI sector provision.

PLACEMENT OF NURSERY AGE PUPILS as percentage of cohort in January 2004



SUMMARY OF PRIMARY AREA DATA**AREA WALNEY/BARROW ISLAND****AREA CODE A1**

AREA CODE	SCHOOLS IN AREA	STATUS	AGE RANGE	PUBLISHED	INDICATED	NET CAPACITY	UNFILLED PLACES	BASIC NEED CAPACITY	NUMBER ON	SEN WITH STATEMENTS	SEN WITHOUT STATEMENTS
				ADMISSION NUMBER Sep-04	ADMISSION NUMBER (IAN)				ROLL Jan-04		
A1	BARROW ISLAND PRI	C	4-11	30	27	189	9	210	180	5	23
A1	NORTH WALNEY PRI	C	3-11	30	23	161	26	207	135	6	18
A1	SOUTH WALNEY INF	C	3-7	60	53	159	17	177	142	1	25
A1	SOUTH WALNEY JNR	C	7-11	64	60	240	-12	240	252	10	67
A1	ST COLUMBA'S CATH PRI	A	4-11	30	23	161	-44	205	205	5	54
A1	VICKERSTOWN PRI	C	4-11	30	30	210	19	239	191	27	35
TOTALS				244	216	1120	15	1278	1105	54	222
AREA PROJECTIONS				2004-05	2005-06	2006-07	2007-08	2008-09			
TOTALS				1034	1002	967	943	946			

THE BASE DATE FOR ALL PUPIL RELATED DATA IS JANUARY 2004 (Unless otherwise stated)

AREA WALNEY / BARROW ISLAND

AREA CODE A1

ADDITIONAL INFORMATION

Nursery Provision

North Walney Primary School has a maintained nursery for up to 52 part time pupils.
South Walney Infant School has a maintained nursery for up to 52 part time pupils.
Bram Longstaffe Nursery School is in area with 132 part time places available.
The Rain & Shine Playgroup with 26 places meets in the Central Drive Community Centre.
Walney Central Playgroup with 24 places meets in the Old Police House, Central Drive, Walney.

Planning Applications

At 31.3.03 there were 2 houses under construction and 123 completed out of 135 with planning permission .
A further 45 were allocated for development. During the year April 2002 to March 2003 there were no housing units completed.

Strategic SEN and Other Facilities

George Hastwell Special School with 60 places is in the area.
Vickerstown Primary School provides strategic SEN facilities for pupils with physical/medical needs, severe learning difficulties and autistic spectrum disorders.
Bram Longstaffe Nursery School provides strategic SEN facilities for pupils with autistic spectrum disorders.
North Walney Primary School provides SEN facilities for pupils with hearing difficulties.

SUMMARY OF PRIMARY AREA DATA**AREA BARROW EAST****AREA CODE A2**

AREA CODE	SCHOOLS IN AREA	STATUS	AGE RANGE	PUBLISHED ADMISSION NUMBER Sep-04	INDICATED ADMISSION NUMBER (IAN)	NET CAPACITY	UNFILLED PLACES	BASIC NEED CAPACITY	NUMBER ON ROLL Jan-04	SEN WITH STATEMENTS	SEN WITHOUT STATEMENTS
A2	CAMBRIDGE PRI	C	3-11	45	54	378	94	414	284	15	65
A2	GREENGATE INF	C	3-7	60	54	162	9	180	153	2	64
A2	GREENGATE JNR	C	7-11	84	80	320	-15	356	335	14	103
A2	HOLY FAMILY CATH PRI	A	3-11	30	28	196	-20	198	216	4	17
A2	NEWBARNES PRI	C	3-11	60	58	406	-11	500	417	15	100
A2	RAMSDEN INF	C	3-7	52	45	135	15	150	120	2	15
A2	ROOSE PRI	C	4-11	30	23	161	-34	209	195	2	14
A2	SACRED HEART CATH PRI	A	4-11	26	26	182	-18	209	200	3	35
A2	ST GEORGE'S CE PRI	VC	3-11	30	23	161	-1	197	162	4	49
A2	YARLSIDE PRI	C	3-11	30	30	210	-4	237	214	2	38
TOTALS				447	421	2311	15	2650	2296	63	500
AREA PROJECTIONS				2004-05	2005-06	2006-07	2007-08	2008-09			
				2232	2191	2121	2079	2035			

THE BASE DATE FOR ALL PUPIL RELATED DATA IS JANUARY 2004 (Unless otherwise stated)

AREA BARROW EAST

AREA CODE A2

ADDITIONAL INFORMATION

Nursery Provision

Cambridge Primary School has a maintained nursery for up to 52 part time pupils.
Greengate Infant School has a maintained nursery for up to 26 part time pupils.
Holy Family Catholic Primary School has a maintained nursery for up to 26 part time pupils.
Newbarns Primary School has a maintained nursery for up to 52 part time pupils.
Ramsden Infant School has a maintained nursery for up to 52 part time pupils.
St George's CE Primary School has a maintained nursery for up to 52 part time pupils.
Yarlside Primary School has a maintained nursery for up to 26 part time pupils.
Our Lady's Chetwynde Independent School has a nursery class with 36 places.
Happy Tots Day Nursery with 124 places meets at Arndene Park, Abbey Road.
Lynwood Day Nursery with 54 places meets in Abbey Road.
Busy Bees Pre-School with 20 places meets at Abbotsvale Community Centre.
Little Rainbow Day Nursery with 20 places meets at 68 Greengate Street.
Hill Top Pre-School with 20 places meets at Parkview School.
Little Stars (Holbeck and Roose) Pre-School with 24 places meets in St Perran's Scout Hut, Yarlside Road
Ramsden Robins Day Care Nursery with 16 places meets at Ramsden Infant School.
Sacred Heart Playgroup with 20 places meets at the Presbytery, Pottery Street.

Planning Applications

At 31.3.03 there were 39 houses under construction and 362 completed out of 801 with planning permission.
A further 98 were allocated for development. During the year April 2002 to March 2003 there were 37 housing units completed.

Strategic SEN and Other Facilities

Newbridge House Pupil Referral Unit is based in this area.

SUMMARY OF PRIMARY AREA DATA**AREA BARROW WEST****AREA CODE A3**

AREA CODE	SCHOOLS IN AREA	STATUS	AGE RANGE	PUBLISHED	INDICATED	NET CAPACITY	UNFILLED PLACES	BASIC NEED CAPACITY	NUMBER ON	SEN WITH STATEMENTS	SEN WITHOUT STATEMENTS
				ADMISSION NUMBER Sep-04	ADMISSION NUMBER (IAN)				ROLL Jan-04		
A3	BRISBANE PARK INF	C	4-7	81	54	162	37	180	125	6	24
A3	DANE GHYLL PRI	C	4-11	30	30	210	-9	210	219	2	0
A3	ORMSGILL PRI	C	3-11	51	43	301	86	330	215	9	55
A3	ST JAMES JNR	A	7-11	54	54	216	7	240	209	12	45
A3	ST PAUL'S CE JNR	A	7-11	35	30	132	-8	135	140	2	27
A3	ST PIUS X CATH PRI	A	4-11	30	27	189	-11	210	200	3	30
A3	VICTORIA INF	C	3-7	81	81	243	23	270	220	3	34
A3	VICTORIA JNR	C	7-11	58	50	200	-23	203	223	5	52
TOTALS				420	369	1653	102	1778	1551	42	267
AREA 1 PROJECTIONS				2004-05	2005-06	2006-07	2007-08	2008-09			
TOTALS				1505	1472	1405	1346	1330			

THE BASE DATE FOR ALL PUPIL RELATED DATA IS JANUARY 2004 (Unless otherwise stated)

AREA BARROW WEST

AREA CODE A3

ADDITIONAL INFORMATION

Nursery Provision

Ormsgill Primary School has a maintained nursery for up to 52 part time pupils.
Victoria Infant School has a maintained nursery for up to 52 part time pupils.
Furness College Day Nursery with 45 places is situated in Howard Street.
Hindpool Nursery School with up to 104 part time places is situated in Bath Street.
Dane Ghyll Playgroup with 26 places meets at Dane Ghyll Primary School.
Kidsunlimited Nursery with 16 places meets in Furness General Hospital, Dalton Lane.
St Matthews 'Mad Hatters' Playgroup with 26 places meets in St Matthew's Hall, Highfield Road.
The Old Vicarage Day Nursery with 57 places meets in Hartington Street.
Thorncliffe Playgroup with 20 places meets in the Scout HQ, Thorncliffe Road.

Planning Applications

At 31.3.03 there were 14 houses under construction with none completed out of 99 with planning permission.
A further 150 were allocated for development. During the year April 2002 to March 2003 there were no housing units completed.

Strategic SEN and Other Facilities

Barrow Literacy Centre is based at Ormsgill Primary School.

SUMMARY OF PRIMARY AREA DATA**AREA DALTON****AREA CODE B1a,b,c**

AREA CODE	SCHOOLS IN AREA	STATUS	AGE RANGE	PUBLISHED ADMISSION NUMBER Sep-04	INDICATED ADMISSION NUMBER (IAN)	NET CAPACITY	UNFILLED PLACES	BASIC NEED CAPACITY	NUMBER ON ROLL Jan-04	SEN WITH STATEMENTS	SEN WITHOUT STATEMENTS
B1a	ASKAM PRI	F	3-11	35	29	203	-58	207	261	8	80
B1a	ST PETER'S CE PRI	A	4-11	16	10	70	-3	102	73	1	16
B1b	CHAPEL STREET INF	C	3-7	60	52	156	14	174	142	3	40
B1b	DALTON ST MARY'S CE PRI	A	3-11	30	29	203	-9	210	212	7	44
B1b	GEORGE ROMNEY JNR	C	7-11	60	53	212	-1	237	213	6	50
B1b	OUR LADY'S CATH PRI	A	4-11	17	13	91	-21	91	112	2	17
B1c	LINDAL AND MARTON PRI	C	4-11	10	10	70	-9	84	79	0	1
B1c	NEWTON PRI	C	4-11	10	8	56	-1	78	57	0	15
SUB TOTALS											
	B1a			51	39	273	-61	309	334	9	96
	B1b			167	147	662	-17	712	679	18	151
	B1c			20	18	126	-10	162	136	0	16
TOTALS				238	204	1061	-88	1183	1149	27	263
AREA PROJECTIONS				2004-05	2005-06	2006-07	2007-08	2008-09			
	B1a			304	304	294	290	276			
	B1b			672	653	646	607	589			
	B1c			128	119	117	118	113			
TOTALS				1104	1076	1057	1015	978			

THE BASE DATE FOR ALL PUPIL RELATED DATA IS JANUARY 2004 (Unless otherwise stated)

AREA DALTON

AREA CODE B1a,b,c

ADDITIONAL INFORMATION

Nursery Provision

Askam Primary School has a maintained nursery for up to 52 part time pupils.
Chapel Street Infant School has a maintained nursery for up to 78 part time pupils.
Dalton St Mary's CE Primary School has a maintained nursery for up to 52 part time pupils.
Lindal Playgroup with 24 places meets in the Buccleugh Hall, Lindal.

Planning Applications

At 31.3.03 there were 52 houses under construction and 444 completed out of 597 with planning permission.
A further 95 were allocated for development. During the year April 2002 to March 2003 there were 14 housing units completed.

SUMMARY OF PRIMARY AREA DATA**AREA ULVERSTON****AREA CODE C1a,b,c**

AREA CODE	SCHOOLS IN AREA	STATUS	AGE RANGE	PUBLISHED ADMISSION NUMBER Sep-04	INDICATED ADMISSION NUMBER (IAN)	NET CAPACITY	UNFILLED PLACES	BASIC NEED CAPACITY	NUMBER ON ROLL Jan-04	SEN WITH STATEMENTS	SEN WITHOUT STATEMENTS
C1a	CROFTLANDS INF	C	3-7	75	72	216	25	240	191	7	12
C1a	CROFTLANDS JNR	C	7-11	76	76	304	64	337	240	10	44
C1a	DALE STREET INF	C	3-7	23	23	69	1	81	68	0	17
C1a	SIR JOHN BARROW JNR	C	7-11	60	51	204	-17	206	221	9	85
C1a	ST MARY'S CATH PRI	A	4-11	17	15	105	-3	110	108	1	15
C1a	ULVERSTON CE INF	A	4-7	30	30	90	-9	106	99	0	15
C1b	BURLINGTON PRI	VC	4-11	14	14	98	35	107	63	3	16
C1b	PENNY BRIDGE CE PRI	A	4-11	15	15	105	13	111	92	0	15
C1b	SATTERTHWAITE+RUSLAND CE PRI	VC	4-11	3	2	14	-1	42	15	0	0
C1c	LOW FURNESS PRI	VC	3-11	23	23	161	72	229	89	0	19
C1c	PENNINGTON CE PRI	VC	4-11	25	23	161	20	180	155	3	17
SUB TOTALS											
C1a				281	267	988	61	1080	927	27	188
C1b				32	31	217	47	218	170	3	31
C1c				48	46	322	92	409	244	3	36
TOTALS				361	344	1527	200	1707	1341	33	255
AREA PROJECTIONS				2004-05	2005-06	2006-07	2007-08	2008-09			
C1a				893	869	864	846	819			
C1b				180	169	165	158	152			
C1c				247	238	230	246	245			
TOTALS				1320	1276	1259	1250	1216			

THE BASE DATE FOR ALL PUPIL RELATED DATA IS JANUARY 2004 (Unless otherwise stated)

AREA ULVERSTON

AREA CODE C1a,b,c

ADDITIONAL INFORMATION

General

Lowick CE School closed at the end of the summer term 2004.

Nursery Provision

Croftlands Infant School has a maintained nursery for up to 52 part time pupils.
Dale Street Infant School has a maintained nursery for up to 52 part time pupils.
Low Furness Primary School has a maintained nursery for up to 20 part time pupils.
Rascals Day Nursery with 36 places meets at Lund Terrace, Ulverston.
Church Walk Pre-School with 32 places meets at Ford Park Crescent, Ulverston.
Croftlands Pre-School with 22 places meets at Croftlands Infant School, Ulverston.
Greenodd Pre-School with 18 places meets at Pennybridge School.
Pennington Little Gems with 26 places meets in Pennington Memorial Hall, Pennington.
Pennington Pre-school with 24 places meets in Pennington Memorial Hall, Pennington.

Planning Applications

At 31.3.03 there were 76 houses under construction and 142 completed out of 318 with planning permission.
A further 338 were allocated for development. During the year April 2002 to March 2003 there were 26 housing units completed.

Strategic SEN and Other Facilities

Sandside Lodge Special School with 60 places is situated in Ulverston

SUMMARY OF PRIMARY AREA DATA**AREA CONISTON****AREA CODE D1a,b,c**

AREA CODE	SCHOOLS IN AREA	STATUS	AGE RANGE	PUBLISHED ADMISSION NUMBER Sep-04	INDICATED ADMISSION NUMBER (IAN)	NET CAPACITY	UNFILLED PLACES	BASIC NEED CAPACITY	NUMBER ON ROLL Jan-04	SEN WITH STATEMENTS	SEN WITHOUT STATEMENTS
D1a	BROUGHTON CE PRI	VC	4-11	15	15	105	14	140	91	3	19
D1b	CONISTON CE PRI	VC	3-11	14	14	98	34	90	64	2	9
D1c	HAWKSHEAD ESTHWAITE PRI	C	4-11	10	9	63	5	75	58	0	7
SUB TOTALS											
	D1a			15	15	105	14	140	91	3	19
	D1b			14	14	98	34	90	64	2	9
	D1c			10	9	63	5	75	58	0	7
TOTALS				39	38	266	53	305	213	5	35
AREA PROJECTIONS				2004-05	2005-06	2006-07	2007-08	2008-09			
	D1a			82	74	73	71	65			
	D1b			66	60	63	64	63			
	D1c			55	44	44	40	41			
TOTALS				203	178	180	175	169			

THE BASE DATE FOR ALL PUPIL RELATED DATA IS JANUARY 2004 (Unless otherwise stated)

ADDITIONAL INFORMATION**Nursery Provision**

Coniston Primary School has a maintained nursery for up to 26 part time pupils.
Broughton Playgroup with 22 places meets at Broughton CE Primary School.
Hawkshead Pre-School with 20 places meets in the Old Infant School, Hawkshead.

Planning Applications

At 31.3.03 there were 16 houses under construction with 59 completed out of 75 with planning permission.
No further units have been allocated for development. During the year April 2002 to March 2003 there were 17 housing units complete

SUMMARY OF PRIMARY AREA DATA

AREA WINDERMERE

AREA CODE D2a,b,c,d

AREA CODE	SCHOOLS IN AREA	STATUS	AGE RANGE	PUBLISHED ADMISSION NUMBER Sep-04	INDICATED ADMISSION NUMBER (IAN)	NET CAPACITY	UNFILLED PLACES	BASIC NEED CAPACITY	NUMBER ON ROLL Jan-04	SEN WITH STATEMENTS	SEN WITHOUT STATEMENTS
D2a	LANGDALE CE PRI	A	4-11	8	8	56	11	57	45	1	4
D2b	AMBLESIDE PRI	A	3-11	30	25	175	-11	189	186	6	27
D2b	GRASMERE CE PRI	A	4-11	8	8	56	19	60	37	1	7
D2c	GOODLY DALE PRI	C	3-11	14	10	70	-10	90	80	10	15
D2c	ST CUTHBERTS CATH PRI	A	4-11	12	8	56	-20	90	72	0	15
D2c	ST MARY'S CE INF, WINDERMERE	A	3-7	68	63	189	-9	210	198	3	37
D2c	WINDERMERE CE JNR	A	7-11	66	60	240	8	240	232	2	36
D2d	STAVELEY CE PRI	VC	4-11	20	18	126	-12	157	138	1	13
SUB TOTALS											
D2a				8	8	56	11	57	45	1	4
D2b				38	33	231	8	249	223	7	34
D2c				160	141	555	-31	630	582	15	103
D2d				20	18	126	-12	157	138	1	13
TOTALS				226	200	968	-24	1093	988	24	154
AREA PROJECTIONS				2004-05	2005-06	2006-07	2007-08	2008-09			
D2a				45	45	42	38	35			
D2b				204	182	177	170	164			
D2c				577	558	545	529	501			
D2d				131	121	126	121	117			
TOTALS				957	906	890	858	817			

THE BASE DATE FOR ALL PUPIL RELATED DATA IS JANUARY 2004 (Unless otherwise stated)

AREA WINDERMERE

AREA CODE D2a,b,c,d

ADDITIONAL INFORMATION

Nursery Provision

Ambleside CE Primary School has a maintained nursery for up to 52 part time pupils.

Goodly Dale Primary School has a maintained nursery for up to 10 part time pupils.

St Mary's CE Infant School has a maintained nursery for up to 104 part time pupils.

Bobbins Day Nursery with 40 places meets at Staveley Mill Yard, Staveley.

Elleray Private School Day Nursery with 35 places meets at Elleray, Windermere.

The Kiddiewinks Day Nursery with 45 places meets at Oak Field, Kirkstone Road, Ambleside.

K2 Pre-School with 16 places meets at Vicarage Road, Ambleside.

Stepping Stones Pre School Playgroup with 20 places meets in Park Road, Windermere.

Planning Applications

At 31.3.03 there were 28 houses under construction with 28 completed out of 81 with planning permission.

No further plots have been allocated for development. During the year April 2002 to March 2003 there was no housing units completed.

Strategic SEN and Other Facilities

Goodly Dale Primary School provides SEN facilities for pupils with physical/medical needs

SUMMARY OF PRIMARY AREA DATA**AREA KENDAL****AREA CODE E1a,b,c,d**

AREA CODE	SCHOOLS IN AREA	STATUS	AGE RANGE	PUBLISHED ADMISSION NUMBER Sep-04	INDICATED ADMISSION NUMBER (IAN)	NET CAPACITY	UNFILLED PLACES	BASIC NEED CAPACITY	NUMBER ON ROLL Jan-04	SEN WITH STATEMENTS	SEN WITHOUT STATEMENTS
E1a	CASTLE PARK PRI	C	3-11	50	45	315	24	357	291	8	55
E1a	DEAN GIBSON CATH PRI	A	4-11	30	30	210	-3	210	213	2	23
E1a	GHYLLSIDE PRI	C	3-11	60	58	406	62	450	344	13	68
E1a	HERON HILL PRI	C	3-11	60	56	392	-21	395	413	6	54
E1a	ST THOMAS' CE PRI	A	4-11	45	45	315	33	350	282	11	64
E1a	STRAMONGATE PRI	C	4-11	60	59	413	2	415	411	14	25
E1a	VICARAGE PARK PRI	VC	4-11	30	30	210	1	214	209	9	15
E1b	CROSTHWAITE PRI	A	4-11	10	8	56	18	59	38	3	5
E1c	GRAYRIGG CE PRI	A	4-11	8	8	56	12	59	44	0	7
E1c	OLD HUTTON CE PRI	VC	4-11	15	15	105	13	111	92	2	15
E1c	SELSIDE ENDOWED PRI	A	4-11	10	10	70	-14	75	84	5	7
E1c	ST OSWALD'S CE PRI, BURNESIDE	A	4-11	24	22	154	35	156	119	4	32
E1d	ST MARK'S CE PRI	A	4-11	22	21	147	-15	150	162	2	36
SUB TOTALS											
E1a				335	323	2261	98	2391	2163	63	304
E1b				10	8	56	18	59	38	3	5
E1c				57	55	385	46	401	339	11	61
E1d				22	21	147	-15	150	162	2	36
TOTALS				424	407	2849	147	3001	2702	79	406
AREA PROJECTIONS				2004-05	2005-06	2006-07	2007-08	2008-09			
E1a				2139	2096	2104	2106	2076			
E1b				32	37	34	33	32			
E1c				318	308	294	271	262			
E1d				155	149	157	156	156			
TOTALS				2644	2590	2589	2566	2526			

THE BASE DATE FOR ALL PUPIL RELATED DATA IS JANUARY 2004 (Unless otherwise stated)

AREA KENDAL

AREA CODE E1a,b,c,d

ADDITIONAL INFORMATION

Nursery Provision

Castle Park Primary School has a maintained nursery for up to 52 part time pupils.
Ghyllside Primary School has a maintained nursery for up to 88 part time pupils.
Heron Hill Primary School has a maintained nursery for up to 52 part time pupils.
Kendal Nursery School with up to 160 part time places is based at Brantfield on Queens Road.
Brewery Pre-School with 20 places meets at the Brewery Arts Theatre, Highgate, Kendal.
Holme Park Independent Nursery School with 13 places meets at Hill Top, New Hutton, Kendal.
Old Hutton Pre-School with 12 places meets at Old Hutton Public Hall, Old Hutton.
Playmates with 56 places meets at East View, Captain French Lane, Kendal.
Sunnybrow Day Nursery with 18 places meets at the Walnut Tree, Brantfield, Kendal.
Sunnybrow Day Nursery with 24 places meets at Horncop Lane, Kendal.
Sunnybrow Day Nursery with 26 places meets at the Cricket Club, Shap Road, Kendal.
Natland & Oxenholme Accredited Pre-school with 26 places meets in Natland Village Hall, Natland.
St Oswald's Pre-School with 24 places meets in St Oswald's CE Primary School, Burneside.
Stepping Stones Nursery with 16 places meets at Selside CE Primary School.

Planning Applications

At 31.3.03 there were 84 houses under construction with 419 completed out of 672 with planning permission.
A further 572 were allocated for development. During the year April 2002 to March 2003 there were 201 completed.

Strategic SEN and Other Facilities

Kendal Pupil Referral Unit is situated in Canal Head North, Kendal
Sandgate Special School with 48 places is situated in Kendal.
Vicarage Park Primary School provides strategic SEN facilities for pupils with severe learning difficulties and physical/medical needs.

SUMMARY OF PRIMARY AREA DATA**AREA GRANGE****AREA CODE F1a,b**

AREA CODE	SCHOOLS IN AREA	STATUS	AGE RANGE	PUBLISHED ADMISSION NUMBER Sep-04	INDICATED ADMISSION NUMBER (IAN)	NET CAPACITY	UNFILLED PLACES	BASIC NEED CAPACITY	NUMBER ON ROLL Jan-04	SEN WITH STATEMENTS	SEN WITHOUT STATEMENTS
F1a	ALLITHWAITE CE PRI	VC	4-11	15	15	105	-9	120	114	1	8
F1a	CARTMEL CE PRI	VC	4-11	10	8	56	-11	68	67	0	8
F1a	FLOOKBURGH CE PRI	F	3-11	20	15	105	-32	140	137	0	10
F1a	GRANGE CE PRI	VC	3-11	30	27	189	21	210	168	2	11
F1a	LINDALE CE PRI	VC	3-11	9	9	63	8	63	55	1	12
F1b	LEVEN VALLEY CE PRI	A	4-11	15	15	105	47	117	58	3	8
SUB TOTALS											
	F1a			84	74	518	-23	601	541	4	49
	F1b			15	15	105	47	117	58	3	8
TOTALS				99	89	623	24	718	599	7	57
AREA PROJECTIONS				2004-05	2005-06	2006-07	2007-08	2008-09			
	F1a			488	444	446	427	411			
	F1b			59	53	48	54	49			
TOTALS				547	497	494	481	460			

THE BASE DATE FOR ALL PUPIL RELATED DATA IS JANUARY 2004 (Unless otherwise stated)

AREA GRANGE

AREA CODE F1a,b

ADDITIONAL INFORMATION

Nursery Provision

Flookburgh Primary School has a maintained nursery for up to 52 part time pupils.
Grange CE Primary School has a maintained nursery for up to 52 part time pupils.
Lindale CE Primary School has a maintained nursery for up to 15 part time pupils.
Acorn Montessori Nursery with 16 places meets at the Allithwaite Institute, Allithwaite.
Lindale Pre-School Nursery with 12 places meets on School Hill, Grange-over-Sands

Planning Applications

At 31.3.03 there were 37 houses under construction with 108 completed out of 153 with planning permission.
A further 90 were allocated for development. During the year April 2002 to March 2003 there were 62 housing units completed.

SUMMARY OF PRIMARY AREA DATA**AREA S.E.CUMBRIA****AREA CODE G1a,b,c,d**

AREA CODE	SCHOOLS IN AREA	STATUS	AGE RANGE	PUBLISHED ADMISSION NUMBER Sep-04	INDICATED ADMISSION NUMBER (IAN)	NET CAPACITY	UNFILLED PLACES	BASIC NEED CAPACITY	NUMBER ON ROLL Jan-04	SEN WITH STATEMENTS	SEN WITHOUT STATEMENTS
G1a	ARNSIDE NATIONAL PRI	A	4-11	24	23	161	29	195	132	1	5
G1a	BEETHAM CE PRI	A	4-11	8	4	28	-18	30	46	2	5
G1a	BURTON MOREWOOD PRI	VC	4-11	20	18	126	-20	126	146	4	10
G1a	HOLME PRI	C	4-11	14	13	91	-4	96	95	3	8
G1a	STORTH CE PRI	VC	4-11	10	8	56	4	79	52	2	7
G1b	CROSSCRAKE CE PRI	A	3-11	13	13	91	-3	115	94	5	17
G1b	HEVERSHAM ST PETERS CE PRI	A	4-11	15	15	105	5	121	100	0	9
G1b	LEVENS CE PRI	VC	4-11	15	15	105	19	111	86	2	7
G1b	MILNTHORPE PRI	C	3-11	23	23	161	67	176	94	6	22
G1b	ST PATRICK'S CE PRI, ENDMOOR	A	4-11	14	11	77	0	103	77	2	12
G1c	DEAN BARWICK PRI	A	4-11	8	4	28	-5	30	33	0	10
G1d	ST MARY'S CE PRI, KIRKBY LONSDALE	A	3-11	28	24	168	-20	197	180	6	26
SUB TOTALS											
G1a				76	66	462	-9	526	471	12	35
G1b				80	77	539	88	626	451	15	67
G1c				8	4	28	-5	30	33	0	10
G1d				28	24	168	-20	197	180	6	26
TOTALS				192	171	1197	54	1379	1135	33	138
AREA PROJECTIONS				2004-05	2005-06	2006-07	2007-08	2008-09			
G1a				454	431	414	384	362			
G1b				451	444	448	434	427			
G1c				33	33	35	34	35			
G1d				179	178	168	167	167			
TOTALS				1117	1086	1065	1019	991			

THE BASE DATE FOR ALL PUPIL RELATED DATA IS JANUARY 2004 (Unless otherwise stated)

AREA S.E.CUMBRIA

AREA CODE G1a,b,c,d

Nursery Provision

Crosscrake CE Primary School has a maintained nursery for up to 13 part time pupils.
Milnthorpe Primary School has a maintained nursery for up to 104 part time pupils.
St Mary's CE Primary School, Kirkby Lonsdale has a maintained nursery for up to 26 part time pupils.
Greycote Day Nursery with 54 places meets at Cambridge House, Arnsdale.
Spotted Dog Day Nursery with 20 places meets at Duke Street, Holme.
Burton Pre-School with 48 places meets in the Memorial Hall, Burton.
Joey's Pre-School with 26 places meets at Milnthorpe Community Centre.

Planning Applications

At 31.3.03 there were 42 houses under construction with 56 completed out of 133 with planning permission.
A further 124 were allocated for development. During the year April 2002 to March 2003 there were 26 housing units completed.

SUMMARY OF PRIMARY AREA DATA**AREA SEDBERGH****AREA CODE G2**

AREA CODE	SCHOOLS IN AREA	STATUS	AGE RANGE	PUBLISHED	INDICATED	NET CAPACITY	UNFILLED PLACES	BASIC NEED CAPACITY	NUMBER ON	SEN	SEN
				ADMISSION NUMBER Sep-04	ADMISSION NUMBER (IAN)				ROLL Jan-04	WITH STATEMENTS	WITHOUT STATEMENTS
G2	DENT CE PRI	A	4-11	8	8	56	10	90	46	1	10
G2	SEDBERGH PRI	C	3-11	30	30	210	19	240	191	5	31
TOTALS				38	38	266	29	330	237	6	41
AREA PROJECTIONS				2004-05	2005-06	2006-07	2007-08	2008-09			
G2				231	228	225	215	210			

THE BASE DATE FOR ALL PUPIL RELATED DATA IS JANUARY 2004 (Unless otherwise stated)

ADDITIONAL INFORMATION**Nursery Provision**

Sedbergh Primary School has a maintained nursery for up to 26 part time pupils.
Dent Pre-School Association with 28 places meets at Dent CE Primary School.

Planning Applications

At 31.3.03 there were 5 houses under construction with 47 complete out of 97 with planning permission.
No others were allocated for development. During the year April 2002 to March 2003 there were no housing units completed.

SUMMARY OF PRIMARY AREA DATA**AREA KIRKBY STEPHEN****AREA CODE H1a,b,c,d**

AREA CODE	SCHOOLS IN AREA	STATUS	AGE RANGE	PUBLISHED ADMISSION NUMBER Sep-04	INDICATED ADMISSION NUMBER (IAN)	NET CAPACITY	UNFILLED PLACES	BASIC NEED CAPACITY	NUMBER ON ROLL Jan-04	SEN WITH STATEMENTS	SEN WITHOUT STATEMENTS
H1a	BROUGH PRI	C	4-11	15	12	84	-2	85	86	2	19
H1a	KIRKBY STEPHEN PRI	C	4-11	34	34	238	24	239	214	0	0
H1a	WARCOP CE PRI	A	4-11	8	8	56	-6	75	62	0	9
H1b	ORTON CE PRI	A	3-11	10	8	56	-1	86	57	3	14
H1c	RAVENSTONEDALE PRI	VC	4-11	10	8	56	18	60	38	1	9
H1d	TEBAY PRI	C	3-11	8	8	56	7	60	49	2	4
SUB TOTALS											
	H1a			57	54	378	16	399	362	2	28
	H1b			10	8	56	-1	86	57	3	14
	H1c			10	8	56	18	60	38	1	9
	H1d			8	8	56	7	60	49	2	4
TOTALS				85	78	546	40	605	506	8	55
AREA PROJECTIONS				2004-05	2005-06	2006-07	2007-08	2008-09			
	H1a			363	347	334	317	304			
	H1b			52	48	47	43	35			
	H1c			41	40	43	42	45			
	H1d			54	56	54	56	57			
TOTALS				510	491	478	458	441			

THE BASE DATE FOR ALL PUPIL RELATED DATA IS JANUARY 2004 (Unless otherwise stated)

AREA KIRKBY STEPHEN

AREA CODE H1a,b,c,d

ADDITIONAL INFORMATION

Nursery Provision

Orton CE Primary School has a maintained nursery for up to 20 part time pupils.

Tebay Primary School has a maintained nursery for up to 20 part time pupils.

Biggins Day Nursery with 18 places meets at the Main Street, Newbiggin-on-Lune.

Brough playgroup with 18 places meets at Church Brough, Kirkby Stephen.

Kirkby Stephen Playgroup with 26 places meets at the Evergreen Hall, Redmayne Road, Kirkby Stephen.

North Stainmore Nursery Group with 40 places meets at North Stainmore.

Planning Applications

At 31.3.03 there were 6 houses under construction with 104 completed out of 186 with planning permission.

A further 87 were allocated for development During the year April 2002 to March 2003 there were 3 housing units completed.

SUMMARY OF PRIMARY AREA DATA

AREA APPLEBY

AREA CODE	SCHOOLS IN AREA	STATUS	AGE RANGE	PUBLISHED ADMISSION NUMBER Sep-04	INDICATED ADMISSION NUMBER (IAN)	NET CAPACITY	UNFILLED PLACES	BASIC NEED CAPACITY	NUMBER ON ROLL Jan-04	SEN WITH STATEMENTS	SEN WITHOUT STATEMENTS
H2a	APPLEBY PRI	F	3-11	45	40	280	-18	282	298	16	76
H2b	ASBY ENDOWED PRI	VC	4-11	6	5	35	13	46	22	1	3
H2c	BOLTON PRI	C	4-11	8	7	49	13	53	36	1	3
H2c	KIRKBY THORE PRI	C	4-11	12	10	70	-7	104	77	6	12
H2c	LONG MARTON PRI	C	4-11	10	8	56	6	59	50	1	4
H2c	MILBURN PRI	C	4-11	5	4	28	4	34	24	0	3
H2c	TEMPLE SOWERBY PRI	VC	4-11	8	8	56	9	62	47	1	7
H2d	CROSBY RAVENSWORTH CE PRI	A	4-11	6	6	42	-1	52	43	1	1
H2d	MORLAND AREA CE PRI	A	4-11	12	8	56	15	70	41	0	7
SUB TOTALS											
	H2a			45	40	280	-18	282	298	16	76
	H2b			6	5	35	13	46	22	1	3
	H2c			43	37	259	25	312	234	9	29
	H2d			18	14	98	14	122	84	1	8
TOTALS				112	96	672	34	762	638	27	116
AREA PROJECTIONS				2004-05	2005-06	2006-07	2007-08	2008-09			
	H2a			307	288	272	254	245			
	H2b			28	25	26	30	31			
	H2c			231	230	223	210	195			
	H2d			90	100	95	96	90			
TOTALS				656	643	616	590	561			

THE BASE DATE FOR ALL PUPIL RELATED DATA IS JANUARY 2004 (Unless otherwise stated)

AREA APPLEBY

AREA CODE H2a,b,c,d

Nursery Provision

Appleby Primary School has a maintained nursery for up to 52 part time pupils.
Bolton Playgroup with 12 places meets in the Memorial Hall, Bolton.
Kirkby Thore Playgroup with 18 places meets at Kirkby Thore Primary School.
Long Marton Playgroup with 16 places meets at Long Marton Primary School.
Lyvennet Nursery Group with 12 places meets at Crosby Ravensworth CE Primary School.
Little Treasures Nursery Group with 14 places meets at Morland Primary School.
Pippins Nursery with 15 places meets at Appleby Primary School.
Temple Sowerby School Playgroup with 12 places meet at Temple Sowerby Primary School.

Planning Applications

At 31.3.03 there were 76 houses under construction with 242 completed out of 519 with planning permission.
A further 204 were allocated for development. During the year April 2002 to March 2003 there were 32 housing units completed.

Strategic SEN and Other Facilities

Appleby Primary School provides strategic SEN facilities for pupils with physical/medical needs and severe learning difficulties.

SUMMARY OF PRIMARY AREA DATA

AREA PENRITH

AREA CODE I1a-f

AREA CODE	SCHOOLS IN AREA	STATUS	AGE RANGE	PUBLISHED	INDICATED	NET CAPACITY	UNFILLED PLACES	BASIC NEED CAPACITY	NUMBER ON	SEN	SEN
				ADMISSION NUMBER Sep-04	ADMISSION NUMBER (IAN)				ROLL Jan-04	WITH STATEMENTS	WITHOUT STATEMENTS
I1a	BEACONSIDE CE INF	A	3-7	81	75	225	1	248	224	8	42
I1a	BEACONSIDE CE JNR	F	7-11	73	73	292	4	315	288	11	72
I1a	BRUNSWICK INF	C	3-7	58	53	159	15	179	144	4	19
I1a	NORTH LAKES JNR	C	7-11	57	52	208	-16	230	224	24	46
I1a	ST CATHERINE'S CATH PRI	A	4-11	15	15	105	-9	150	114	5	17
I1b	BAMPTON ENDOWED PRI	A	4-11	7	7	49	29	53	20	0	0
I1b	CLIFTON PRI	C	4-11	12	10	70	6	84	64	2	4
I1b	LOWTHER ENDOWED PRI	A	4-11	15	15	105	4	127	101	1	12
I1b	STAINTON CE PRI	A	3-11	27	25	175	6	180	169	1	31
I1b	YANWATH PRI	C	4-11	15	14	98	2	107	96	2	7
I1c	CULGAITH CE	A	3-8	14	14	56	31	60	25	1	4
I1c	KIRKOSWALD CE PRI	VC	4-11	10	8	56	-11	89	67	1	6
I1c	LANGWATHBY CE PRI	VC	3-11	30&10	30	240	71	266	169	5	20
I1c	LAZONBY CE PRI	A	4-11	14	14	98	20	105	78	0	23
I1d	CALTHWAITE CE PRI	A	4-11	9	8	56	-6	87	62	1	14
I1d	GREYSTOKE PRI	C	4-11	10	8	56	-17	57	73	1	7
I1d	PENRUDDOCK PRI	F	4-11	8	8	56	14	59	42	1	9
I1d	PLUMPTON PRI	C	4-11	15	15	105	20	116	85	1	5
I1d	SKELTON PRI	C	4-11	17	10	70	0	90	70	0	3
I1e	SHAP ENDOWED CE PRI	A	3-11	15	15	105	12	118	93	2	10
I1f	PATTERDALE CE PRI	A	4-11	6	5	35	-4	52	39	0	2
SUB TOTALS											
I1a				284	268	989	-5	1122	994	52	196
I1b				76	71	497	47	551	450	6	54
I1c				71	74	450	111	520	339	7	53
I1d				59	49	343	11	409	332	4	38
I1e				15	15	105	12	118	93	2	10
I1f				6	5	35	-4	52	39	0	2
TOTALS				511	482	2419	172	2772	2247	71	353

AREA PENRITH

AREA CODE I1a-f

AREA PROJECTIONS	2004-05	2005-06	2006-07	2007-08	2008-09
I1a	972	953	910	874	859
I1b	467	471	482	463	457
I1c	346	324	307	301	297
I1d	321	320	320	295	295
I1e	101	113	112	106	105
I1f	36	32	32	27	24
TOTALS	2243	2213	2163	2066	2037

THE BASE DATE FOR ALL PUPIL RELATED DATA IS JANUARY 2004 (Unless otherwise stated)

ADDITIONAL INFORMATION

General

Langwathby School has 2 published admission numbers. 25 for entry at 4+ and 10 for entry at 8+ (from Culgaith).
St Cuthbert's CE Primary School, Great Salkeld closed at the end of the summer term 2004.

Nursery Provision

Beaconside Infant School has a maintained nursery for up to 78 part time pupils.
Brunswick Infant School has a maintained nursery for up to 52 part time pupils.
Culgaith First School has a maintained nursery for up to 20 part time pupils.
Langwathby Primary School has a maintained nursery for up to 52 part time pupils.
Shap CE School has a maintained nursery for up to 32 part time pupils wef September 2003.
Stainton Primary School has a maintained nursery for up to 26 part time pupils.
Abacus Northern Childcare private nursery with 21 places meets at Oak Road, Penrith.
Kiddlywinks Day Nursery with 37 places meets at Cromwell Road, Penrith.
Nutkins Nursery with 24 places meets at Hunter Hall Independent School, Frenchfield, Penrith.
Queen Street Nursery with 26 places meets in Queen Street, Penrith.
Askham Pre-School with 26 places meets in the Village hall, Askham.
Calthwaite Nursery group with 12 places meets at Calthwaite CE Primary School.
Little VIP's Daycare with 24 places meets at Pheasant Bush Cottage, Hackthorpe.
Penrith Pre-School with 26 places meet at Meetinghouse Lane, Penrith.
Penruddock Childcare Initiative with 26 places meet in Penruddock Village Hall.
Skelton Nursery Group with 21 places meet in the Village Hall, Skelton.
The Early Years Centre with 20 places meets at the University of Central Lancashire Cumbria Campus, Newton Rigg
Ullswater Nursery with 12 places meets at Patterdale CE Primary School.
Yanwath Pre-School with 24 places meets at Yanwath School.
The Mini Sure Start Travellers Pre-School bus covers the camp at Penrith is within this area.

Planning Applications

At 31.3.03 there were 106 houses under construction with 650 completed out of 1039 with planning permission.
A further 217 were allocated for development. During the year April 2002 to March 2003 there were 42 housing units completed.

Strategic SEN and Other Facilities

Beaconside Infant School provides strategic SEN facilities for pupils with physical/medical needs and severe learning difficulties.
North Lakes Junior School provides strategic SEN facilities for pupils with physical/medical needs and severe learning difficulties.

SUMMARY OF PRIMARY AREA DATA**AREA ALSTON****AREA CODE J1**

AREA CODE	SCHOOLS IN AREA	STATUS	AGE RANGE	PUBLISHED ADMISSION NUMBER Sep-04	INDICATED ADMISSION NUMBER (IAN)	NET CAPACITY	UNFILLED PLACES	BASIC NEED CAPACITY	NUMBER ON ROLL Jan-04	SEN WITH STATEMENTS	SEN WITHOUT STATEMENTS
J1	ALSTON PRI	C	4-11	30	23	161	-2	204	163	2	18
J1	NENTHEAD PRI	C	4-11	4	4	28	-1	30	29	1	2
TOTALS				34	27	189	-3	234	192	3	20
AREA PROJECTIONS				2004-05	2005-06	2006-07	2007-08	2008-09			
J1				181	170	165	159	154			

THE BASE DATE FOR ALL PUPIL RELATED DATA IS JANUARY 2004 (Unless otherwise stated)

ADDITIONAL INFORMATION**Nursery Provision**

Alston Pre-School Playgroup with 24 Places meets at the Town Hall, Alston.

Planning Applications

At 31.3.03 there were 5 houses under construction with 49 completed out of 157 with planning permission.
A further 77 were allocated for development During the year April 2002 to March 2003 there were 5 housing units completed.

SUMMARY OF PRIMARY AREA DATA**AREA LONGTOWN****AREA CODE K1**

AREA CODE	SCHOOLS IN AREA	STATUS	AGE RANGE	PUBLISHED ADMISSION NUMBER Sep-04	INDICATED ADMISSION NUMBER (IAN)	NET CAPACITY	UNFILLED PLACES	BASIC NEED CAPACITY	NUMBER ON ROLL Jan-04	SEN WITH STATEMENTS	SEN WITHOUT STATEMENTS
K1	LONGTOWN PRI	F	3-11	30	30	210	23	238	187	7	34
TOTALS				30	30	210	23	238	187	7	34
AREA PROJECTIONS				2004-05	2005-06	2006-07	2007-08	2008-09			
K1				165	158	160	165	172			

THE BASE DATE FOR ALL PUPIL RELATED DATA IS JANUARY 2004 (Unless otherwise stated)

ADDITIONAL INFORMATION**Nursery Provision**

Longtown Primary School has a maintained nursery for up to 52 part time pupils.
Part of the Longtown and Bewcastle Mini Sure Start Programme covers parts of this area.

Planning Applications

At 31.3.03 there were 22 houses under construction with 2 completed out of 58 with planning permission.
No further units were allocated for development. During the year April 2002 to March 2003 there were no housing units completed.

SUMMARY OF PRIMARY AREA DATA

AREA BRAMPTON

AREA CODE K2a-f

AREA CODE	SCHOOLS IN AREA	STATUS	AGE RANGE	PUBLISHED	INDICATED	NET CAPACITY	UNFILLED PLACES	BASIC NEED CAPACITY	NUMBER ON	SEN	SEN
				ADMISSION NUMBER	ADMISSION NUMBER				ROLL	WITH STATEMENTS	WITHOUT STATEMENTS
				Sep-04	(IAN)				Jan-04		
K2a	BRAMPTON INF	C	3-7	44	44	132	13	147	119	0	11
K2a	BRAMPTON JNR	F	7-11	60	54	216	19	240	197	3	19
K2b	CASTLE CARROCK PRI	F	3-11	13	10	70	-31	75	101	1	13
K2b	HALLBANKGATE PRI	F	3-11	10	7	49	1	55	48	1	0
K2c	CROSBY ON EDEN CE PRI	F	4-11	15	12	84	-4	87	88	2	0
K2c	HAYTON CE PRI	F	4-11	23	23	161	22	180	139	2	12
K2c	IRTHINGTON PRI	C	4-11	8	8	56	23	60	33	1	5
K2d	BEWCASTLE PRI	C	4-11	8	8	56	20	58	36	1	1
K2d	FIR ENDS PRI	F	3-11	15	15	105	31	120	74	2	31
K2d	LANERCOST CE PRI	VC	4-11	8	6	42	1	45	41	0	6
K2d	LEES HILL CE PRI	VC	4-11	8	8	56	15	60	41	2	2
K2d	SHANKILL PRI	VC	4-11	8	8	56	17	60	39	0	0
K2e	GREAT CORBY PRI	C	4-11	10	8	56	3	78	53	1	6
K2e	WARWICK BRIDGE PRI	F	3-11	30	23	161	13	198	148	6	30
K2f	GILSLAND PRI	F	4-11	9	8	56	32	57	24	1	7
SUB TOTALS											
K2a				104	98	348	32	387	316	3	30
K2b				23	17	119	-30	130	149	2	13
K2c				46	43	301	41	327	260	5	17
K2d				47	45	315	84	343	231	5	40
K2e				40	31	217	16	276	201	7	36
K2f				9	8	56	32	57	24	1	7
TOTALS				269	242	1356	175	1520	1181	23	143
AREA PROJECTIONS				2004-05	2005-06	2006-07	2007-08	2008-09			
K2a				312	291	270	255	248			
K2b				147	150	149	149	143			
K2c				264	255	263	245	237			
K2d				228	232	229	231	230			
K2e				190	172	168	173	163			
K2f				21	22	20	21	20			
Totals				1162	1122	1099	1074	1041			

THE BASE DATE FOR ALL PUPIL RELATED DATA IS JANUARY 2004 (Unless otherwise stated)

AREA BRAMPTON

AREA CODE K2a-f

ADDITIONAL INFORMATION

Nursery Provision

Brampton Infant School has a maintained nursery for up to 52 part time pupils.
Castle Carrock Primary School has a maintained nursery for up to 13 part time pupils.
Fir Ends Primary School has a maintained nursery for up to 13 part time pupils.
Hallbankgate Primary School has a maintained nursery for up to 16 part time pupils wef September 2003
Warwick Bridge Primary School has a maintained nursery for up to 26 part time pupils.
Hayton Pre-School with 20 places meets at Hayton Primary School.
Opengate Nursery with 16 places meets at Hallbankgate Village School.
Blue Gate Montessori School with 24 places meets at Springhill, Warwick on Eden.
Brampton Private Nursery School with 40 places meets at Main Street, Brampton.
Part of the Longtown and Bewcastle Mini Sure Start Programme covers parts of this area.

Planning Applications

At 31.3.03 there were 24 houses under construction with 414 completed out of 475 with planning permission.
No further units were allocated for development. During the year April 2002 to March 2003 there were 57 housing units completed.

SUMMARY OF PRIMARY AREA DATA**AREA CARLISLE NORTH****AREA CODE L1a,b**

AREA CODE	SCHOOLS IN AREA	STATUS	AGE RANGE	PUBLISHED ADMISSION NUMBER Sep-04	INDICATED ADMISSION NUMBER (IAN)	NET CAPACITY	UNFILLED PLACES	BASIC NEED CAPACITY	NUMBER ON ROLL Jan-04	SEN WITH STATEMENTS	SEN WITHOUT STATEMENTS
L1a	BELAH PRI	C	3-11	43	43	301	107	330	194	5	39
L1a	KINGMOOR INF	C	4-7	60	54	162	-10	180	172	2	26
L1a	KINGMOOR JNR	C	7-11	60	59	236	-2	237	238	4	33
L1a	STANWIX PRI	C	4-11	60	55	385	-32	414	417	3	27
L1b	BLACKFORD PRI	A	4-11	8	8	56	28	60	28	2	2
L1b	HOUGHTON CE PRI	VC	4-11	18	15	105	-21	150	126	1	20
L1b	ROCKCLIFFE PRI	VC	3-11	15	15	105	12	114	93	4	38
SUB TOTALS											
	L1a			223	211	1084	63	1161	1021	14	125
	L1b			41	38	266	19	324	247	7	60
TOTALS				264	249	1350	82	1485	1268	21	185
AREA PROJECTIONS				2004-05	2005-06	2006-07	2007-08	2008-09			
	L1a			984	974	970	954	933			
	L1b			241	229	211	207	208			
TOTALS				1225	1203	1181	1161	1141			

THE BASE DATE FOR ALL PUPIL RELATED DATA IS JANUARY 2004 (Unless otherwise stated)

AREA CARLISLE NORTH

AREA CODE L1a,b

ADDITIONAL INFORMATION

Nursery Provision

Belah Primary School has a maintained nursery for up to 52 part time pupils.
Rockcliffe Primary School has a maintained nursery for up to 15 part time pupils.
Jack & Jill Nursery with 41 places meets in Marlborough Gardens, Stanwix.
Ravenscar Kindergarten with 36 places meets in Eden Street, Stanwix, Carlisle.
St Monica's Independent School with 16 Places meets at the school St Ann's Hill, Carlisle.
Houghton Nursery Group with 22 places meets in the Village Hall, Houghton.
The Oak Tree Club with 26 nursery places meets at Kingmoor Infant School.
Stanwix Playgroup with 20 places meets in Stanwix Community Centre, Church Street, Carlisle.
St Peter's Pre-School Alliance with 30 places meets at St Peter's Church Hall, Kingstown.
The Mini Sure Start Travellers Pre-School bus covers the camp at Houghton is within this area.

Planning Applications

At 31.3.03 there were 62 houses under construction with 115 completed out of 325 with planning permission.
No further units were allocated for development. During the year April 2002 to March 2003 there were 144 housing units completed.

Strategic SEN and Other Facilities

James Rennie Special School with 140 places is situated in north Carlisle.

SUMMARY OF PRIMARY AREA DATA**AREA CARLISLE WEST****AREA CODE L2**

AREA CODE	SCHOOLS IN AREA	STATUS	AGE RANGE	PUBLISHED ADMISSION NUMBER Sep-04	INDICATED ADMISSION NUMBER (IAN)	NET CAPACITY	UNFILLED PLACES	BASIC NEED CAPACITY	NUMBER ON ROLL Jan-04	SEN WITH STATEMENTS	SEN WITHOUT STATEMENTS
L2	BELLE VUE INF	C	4-7	60	54	162	10	180	152	1	21
L2	BELLE VUE JNR	C	7-11	60	54	216	10	240	206	1	29
L2	CALDEWLEA PRI	C	3-11	49	41	287	-18	315	305	11	30
L2	MORTON PARK PRI	C	3-11	27	17	119	-16	119	135	5	37
L2	NEWLAITHES INF	C	4-7	60	60	180	5	180	175	1	5
L2	NEWLAITHES JNR	C	7-11	60	60	240	11	240	229	2	36
L2	NEWTOWN PRI	C	3-11	23	15	105	34	135	71	13	41
L2	ROBERT FERGUSON PRI	C	3-11	60	60	420	74	440	346	7	46
L2	ST BEDE'S RC PRI	A	3-11	30	27	189	27	210	162	7	27
L2	YEWDALÉ PRI	C	4-11	40	37	259	38	285	221	6	24
TOTALS				469	425	2177	175	2344	2002	54	296
AREA PROJECTIONS				2004-05	2005-06	2006-07	2007-08	2008-09			
L2				1940	1922	1885	1847	1791			

THE BASE DATE FOR ALL PUPIL RELATED DATA IS JANUARY 2004 (Unless otherwise stated)

AREA CARLISLE WEST

AREA CODE L2

ADDITIONAL INFORMATION

Nursery Provision

Caldew Lea Primary School has a maintained nursery for up to 52 part time pupils.
Morton Park Primary School has a maintained nursery for up to 52 part time pupils.
Newtown Primary School has a maintained nursery for up to 52 part time pupils.
Robert Ferguson Primary School has a maintained nursery for up to 52 part time pupils.
St Bede's RC Primary School has a maintained nursery for up to 26 part time pupils.
Goschen Road Private Nursery with 36 places meets at Goschen road, Carlisle.
Home From Home Day Nursery with 22 places meets in Denton Street, Carlisle.
Jack & Jill Kindergarten with 45 places meets in Newtown Road, Carlisle.
Munchkins Nursery with 62 places meets at the Canal Court Business Centre, Infirmary Street, Carlisle.
Parkfield Nursery school with 28 places meets at Dalston Road, Carlisle.
Wigton Road Nursery with 20 places meets at Wigton Road, Carlisle.
First Friends Nursery with 24 places meets in St Barnabus Church Hall, Newtown Road, Carlisle.
Humpty Dumpty Playgroup with 22 places meets in the Community Centre, Denton Holme.
The Manor Pre-School with 24 places meets in the Morton Park Community Centre.
St Edmund's Playgroup with 24 places meets in St Edmund's Church, Orton Road, Carlisle.
Yewdale Early Years with 26 places meets at Yewdale Primary School.
Yewdale Pre-School Nursery with 24 places meets at Yewdale Community Centre.

Planning Applications

At 31.3.03 there were 54 houses under construction with 443 completed out of 684 with planning permission.
A further 954 were allocated for development. During the year April 2002 to March 2003 there were 100 housing units completed.

Strategic SEN and Other Facilities

Newtown Primary School provides strategic SEN facilities for pupils with physical/medical needs and severe learning difficulties.
Yewdale Primary School provides strategic SEN facilities for pupils with physical/medical needs.

SUMMARY OF PRIMARY AREA DATA**AREA CARLISLE SOUTH****AREA CODE L3**

AREA CODE	SCHOOLS IN AREA	STATUS	AGE RANGE	PUBLISHED ADMISSION NUMBER Sep-04	INDICATED ADMISSION NUMBER (IAN)	NET CAPACITY	UNFILLED PLACES	BASIC NEED CAPACITY	NUMBER ON ROLL Jan-04	SEN WITH STATEMENTS	SEN WITHOUT STATEMENTS
L3	INGLEWOOD INF	C	3-7	84	81	243	35	270	208	0	49
L3	INGLEWOOD JNR	C	7-11	81	81	324	5	360	319	15	47
L3	PENNINE WAY PRI	C	3-11	50	39	273	31	300	242	9	70
L3	PETTERIL BANK PRI	C	3-11	35	15	105	20	135	85	3	43
L3	ST CUTHBERTS CATH PRI	A	3-11	24	24	168	21	176	147	10	59
TOTALS				274	240	1113	112	1241	1001	37	268
AREA PROJECTIONS				2004-05	2005-06	2006-07	2007-08	2008-09			
L3				987	968	953	992	989			

THE BASE DATE FOR ALL PUPIL RELATED DATA IS JANUARY 2004 (Unless otherwise stated)

ADDITIONAL INFORMATION**Nursery Provision**

Inglewood Infant School has a maintained nursery for up to 52 part time pupils.
 Pennine Way Primary School has a maintained nursery for up to 52 part time pupils.
 Petteril Bank Primary School has a maintained nursery for up to 52 part time pupils.
 St Cuthbert's Cath. Primary School has a maintained nursery for up to 52 part time pupils.
 Play Corner Playgroup with 17 places meets in Greystone Community Centre, Close Street, Carlisle.
 Part of the South Carlisle Sure Start Programme is based in this area.
 Wetheral Day Nursery with 20 places meets in the Old School, Wetheral.

Planning Applications

At 31.3.03 there were 120 houses under construction with 391 completed out of 833 with planning permission.
 No further units were allocated for development. During the year April 2002 to March 2003 there were 154 housing units completed.

SUMMARY OF PRIMARY AREA DATA AREA CARLISLE CENTRAL**AREA CODE L4a,b**

AREA CODE	SCHOOLS IN AREA	STATUS	AGE RANGE	PUBLISHED ADMISSION NUMBER Sep-04	INDICATED ADMISSION NUMBER (IAN)	NET CAPACITY	UNFILLED PLACES	BASIC NEED CAPACITY	NUMBER ON ROLL Jan-04	SEN WITH STATEMENTS	SEN WITHOUT STATEMENTS
L4a	BISHOP HARVEY GOODWIN CE PRI	A	3-11	67	67	469	111	519	358	10	69
L4a	BROOK STREET PRI	C	3-11	30	30	210	35	240	175	9	56
L4a	NORMAN STREET PRI	C	4-11	45	42	294	-7	325	301	3	82
L4a	ST MARGARET MARY CATH PRI	A	3-11	30	28	196	-5	209	201	5	58
L4a	UPPERBY PRI	C	3-11	40	38	266	-11	300	277	15	43
L4b	SCOTBY CE PRI	F	4-11	35	35	245	8	270	237	4	15
SUB TOTALS											
L4a				212	205	1435	123	1593	1312	42	308
L4b				35	35	245	8	270	237	4	15
TOTALS				247	240	1680	131	1863	1549	46	323
AREA PROJECTIONS				2004-05	2005-06	2006-07	2007-08	2008-09			
L4a				1269	1256	1240	1276	1266			
L4b				241	237	230	226	222			
TOTALS				1510	1493	1470	1502	1488			

THE BASE DATE FOR ALL PUPIL RELATED DATA IS JANUARY 2004 (Unless otherwise stated)

AREA CARLISLE CENTRAL

AREA CODE L4a,b

ADDITIONAL INFORMATION

General

Scotby Primary School is included in this section as it shares its catchment secondary school with the others ie St Aidan's School.

Nursery Provision

Bishop Harvey Goodwin Primary School has a maintained nursery for up to 52 part time pupils.

Brook Street Primary School has a maintained nursery for up to 52 part time pupils.

St Margaret Mary's Cath.School has a maintained nursery for up to 26 part time pupils.

Upperby Primary School has a maintained nursery for up to 52 part time pupils.

Abbey Childrens Day Nursery with 38 places meets at 8 Abbey Street, Carlisle.

Chatterbox Creche with 36 places meets at Carlisle College, Victoria Place.

Kinder Park Nursery with 35 places meets in Warwick Road, Carlisle.

Little Jems Nursery with 45 places meets at Woodruffe Terrace, Carlisle.

The Wendy House Day Nursery with 49 places meets at Blackwell Road, Carlisle

St Aidan's Day Nursery with 43 places meets at St Aidan' s School.

Waterfield Kindergarten with 45 places meets at Warwick Road, Carlisle.

Scotby Playroup with 26 places meets in the Village Hall, Scotby.

Wetheral Pre-School Nursery with 20 places meets at the Old School, Wetheral.

Part of the South Carlisle Sure Start Progeamme is based in this area.

Planning Applications

At 31.3.03 there were 120 houses under construction with 391 completed out of 833 with planning permission.

No further units were allocated for development. During the year April 2002 to March 2003 there were 154 housing units completed.

SUMMARY OF PRIMARY AREA DATA**AREA DALSTON****AREA CODE L5a-e**

AREA CODE	SCHOOLS IN AREA	STATUS	AGE RANGE	PUBLISHED ADMISSION NUMBER Sep-04	INDICATED ADMISSION NUMBER (IAN)	NET CAPACITY	UNFILLED PLACES	BASIC NEED CAPACITY	NUMBER ON ROLL Jan-04	SEN WITH STATEMENTS	SEN WITHOUT STATEMENTS
L5a	BURGH BY SANDS PRI	C	4-11	15	15	105	17	114	88	0	20
L5a	GREAT ORTON PRI	C	4-11	8	8	56	29	57	27	0	6
L5a	KIRKBAMPTON CE PRI	VC	4-11	20	15	105	27	118	78	0	9
L5b	CUMMERSDALE PRI	C	4-11	8	10	70	-7	81	77	1	10
L5b	ST MICHAEL'S CE PRI DALSTON	VC	4-11	30	27	189	-13	210	202	8	19
L5c	ARMATHWAITE	C	4-8	8	8	32	-2	41	34	0	2
L5c	CUMWHINTON PRI	C	4-11	20	20	140	-4	150	144	5	12
L5c	HIGH HESKET CE PRI	VC	3-11	11&8	11	101	20	113	81	2	9
L5c	IVEGILL CE PRI	A	4-11	10	9	63	-4	77	67	1	11
L5c	RAUGHTONHEAD PRI	VC	4-11	7	7	49	4	50	45	1	4
L5c	STONERAISE PRI	C	3-11	16	15	105	-5	137	110	4	12
L5c	WREAY CE PRI	VC	4-11	8	7	49	8	52	41	0	0
L5d	FELLVIEW PRI	C	4-11	11	10	70	-24	85	94	2	8
L5e	ROSLEY CE PRI	A	4-11	8	8	56	-9	87	65	2	12
L5e	THURSBY PRI	C	4-11	15	15	105	16	129	89	2	12
L5e	WELTON PRI	C	4-11	7	8	56	23	104	33	0	4
SUB TOTALS											
L5a				43	38	266	73	289	193	0	35
L5b				38	37	259	-20	291	279	1	45
L5c				82	74	539	17	620	522	9	44
L5d				11	10	70	-24	85	94	9	40
L5e				30	31	217	30	320	187	14	43
TOTALS				204	190	1351	76	1605	1275	33	207
AREA PROJECTIONS				2004-05	2005-06	2006-07	2007-08	2008-09			
L5a				191	198	185	180	174			
L5b				261	241	229	226	215			
L5c				519	514	522	518	507			
L5d				90	84	79	72	68			
L5e				183	167	154	163	154			
TOTALS				1244	1204	1169	1159	1118			

THE BASE DATE FOR ALL PUPIL RELATED DATA IS JANUARY 2004 (Unless otherwise stated)

AREA DALSTON

AREA CODE L5a-e

ADDITIONAL INFORMATION

General

High Hesket Primary School has 2 published admission numbers. 10 for entry at 4+ and 8 for entry at 8+ (from Armathwaite)
Consultations are currently underway on the possibility of creating a maintained nursery facility at Burgh-by-Sands School wef September 2005.

Nursery Provision

High Hesket CE School has a maintained nursery for up to 15 part-time pupils.
Stoneraise School has a maintained nursery for up to 8 part time pupils wef September 2003
Inglewood Nursery with 18 places meets at Ivegill Primary School.
Lime House Independent School with 20 places meets at Lime House School, Holme Hill, Dalston.
Armathwaite Playgroup with 24 places meets in The Play House at Armathwaite School.
Busy Bees (rosley Pre-School) with 19 places meets at Rosley CE School.
Burgh-by-Sands Playgroup with 10 places meets in Burgh-by-Sands Primary School.
Dalston Playgroup with 26 places meets in the Victory Memorial Hall, Dalston.
Fellview Pre-School Group with 16 Places meets at Fellview Primary School, Caldbeck.
Forest Friends Nursery Group with 24 places meets in the Village Hall, Low Hesket.
Great Orton Nursery with 12 places meets at Great Orton School, Great Orton.
Kirkbampton Pre School Group with 16 places meets in Kirkbampton School.
Thursby Nursery Group with 26 places meets in Thursby Primary School.

Planning Applications

At 31.3.03 there were 35 houses under construction with 116 completed out of 193 with planning permission.
No further units were allocated for development. During the year April 2002 to March 2003 there were 29 housing units completed.

SUMMARY OF PRIMARY AREA DATA**AREA WIGTON****AREA CODE M1a,b,c**

AREA CODE	SCHOOLS IN AREA	STATUS	AGE RANGE	PUBLISHED ADMISSION NUMBER Sep-04	INDICATED ADMISSION NUMBER (IAN)	NET CAPACITY	UNFILLED PLACES	BASIC NEED CAPACITY	NUMBER ON ROLL Jan-04	SEN WITH STATEMENTS	SEN WITHOUT STATEMENTS
M1a	ST CUTHBERTS CATH PRI, WIGTON	A	3-11	30	23	161	-19	167	180	6	4
M1a	THOMLINSON JNR	C	7-11	60	60	240	-18	266	258	12	42
M1a	WIGTON INF	C	4-7	60	60	180	-5	196	185	18	3
M1b	BOLTONS CE PRI	VC	4-11	10	8	56	-24	75	80	1	1
M1b	IREBY CE PRI	VC	4-11	8	8	56	13	57	43	0	8
M1c	BOWNESS PRI	F	4-11	15	15	105	8	119	97	0	31
M1c	KIRKBRIDE PRI	C	3-11	15	13	91	-8	94	99	2	7
M1c	WIGGONBY CE PRI	A	4-11	9	8	56	13	77	43	0	8
SUB TOTALS											
M1a				150	143	581	-42	629	623	36	49
M1b				18	16	112	-11	132	123	1	9
M1c				39	36	252	13	290	239	2	46
TOTALS				207	195	945	-40	1051	985	39	104
AREA PROJECTIONS				2004-05	2005-06	2006-07	2007-08	2008-09			
M1a				601	575	571	558	544			
M1b				120	117	115	112	112			
M1c				231	220	202	190	180			
TOTALS				952	912	888	860	836			

THE BASE DATE FOR ALL PUPIL RELATED DATA IS JANUARY 2004 (Unless otherwise stated)

AREA WIGTON

AREA CODE M1a,b,c

ADDITIONAL INFORMATION

Nursery Provision

Kirkbride Primary School has a maintained nursery for up to 15 part time pupils.
St Cuthbert's Cath. Primary School has a maintained nursery for up to 52 part time pupils.
St Ursula's Independent Nursery School with 18 places meets at St Ursula's School, Burnfoot, Wigton.
Bolton Low Houses Playschool with 24 places meets at the Community Hall, Bolton.
Bowness-on-Solway Pre-School with 20 places meets at Lindow Hall, Bowness-on-Solway
Ireby & District Playgroup with 12 places meets in Ireby CE School.
Jumping Jacks Childcare with 34 places meets at the Jumping Jacks Play Centre, Meeting House Lane, Wigton.
Longthwaite Road Playgroup with 30 places meets in Wigton Infant School.
Low Moor Pre-School with 26 places meets at Low Moor Road, Wigton.
Wiggonby Playgroup with 13 places meets in Wiggonby School.
Part of the North Allerdale Mini Sure Start Programme covers parts of this area.

Planning Applications

At 31.3.03 there were 13 houses under construction with 197 completed out of 240 with planning permission.
A further 94 units were allocated for development. During the year April 2002 to March 2003 there were 46 housing units completed.

Strategic SEN and Other Facilities

Thomlinson Junior School provides strategic SEN facilities for pupils with physical/medical needs and severe learning difficulties.
Wigton Infant School provides strategic SEN facilities for pupils with physical/medical needs and severe learning difficulties.

SUMMARY OF PRIMARY AREA DATA**AREA SILLOTH****AREA CODE M2a,b,c**

AREA CODE	SCHOOLS IN AREA	STATUS	AGE RANGE	PUBLISHED ADMISSION NUMBER Sep-04	INDICATED ADMISSION NUMBER (IAN)	NET CAPACITY	UNFILLED PLACES	BASIC NEED CAPACITY	NUMBER ON ROLL Jan-04	SEN WITH STATEMENTS	SEN WITHOUT STATEMENTS
M2a	SILLOTH PRI	C	3-11	34	34	238	-13	258	251	8	66
M2b	ALLONBY PRI	C	4-11	8	8	56	11	60	45	3	9
M2b	HOLME ST CUTHBERT'S PRI	C	4-11	8	8	56	14	57	42	2	9
M2c	HOLME CULTRAM ABBEY CE PRI	VC	4-11	15	15	105	23	120	82	4	10
SUB TOTALS											
	M2a			34	34	238	-13	258	251	8	66
	M2b			16	16	112	25	117	87	5	18
	M2c			15	15	105	23	120	82	4	10
TOTALS				65	65	455	35	495	420	17	94
AREA PROJECTIONS				2004-05	2005-06	2006-07	2007-08	2008-09			
	M2a			250	241	244	226	215			
	M2b			79	76	71	64	61			
	M2c			78	65	71	64	67			
TOTALS				407	382	386	354	343			

THE BASE DATE FOR ALL PUPIL RELATED DATA IS JANUARY 2004 (Unless otherwise stated)

AREA SILLOTH

AREA CODE M2a,b,c

ADDITIONAL INFORMATION

Nursery Provision

Silloth Primary School has a maintained nursery for up to 52 part time pupils.
Abbeytown Pre-School with 11 places meets at the Church Rooms, Abbeytown.

Planning Applications

At 31.3.03 there was one house under construction with 33 completed out of 178 with planning permission.
A further 57 were allocated for development. During the year April 2002 to March 2003 there were 21 housing units completed.

SUMMARY OF PRIMARY AREA DATA

AREA MARYPORT

AREA CODE M4a,b,c

AREA CODE	SCHOOLS IN AREA	STATUS	AGE RANGE	PUBLISHED ADMISSION NUMBER Sep-04	INDICATED ADMISSION NUMBER (IAN)	NET CAPACITY	UNFILLED PLACES	BASIC NEED CAPACITY	NUMBER ON ROLL Jan-04	SEN WITH STATEMENTS	SEN WITHOUT STATEMENTS
M4a	ELLENBOROUGH AND EWANRIGG INF	C	3-7	23	23	69	33	89	36	4	27
M4a	EWANRIGG JNR	C	7-11	45	45	180	-3	199	183	10	45
M4a	GRASSLOT INF	C	3-7	28	27	81	5	87	76	0	28
M4a	MARYPORT CE JNR	VC	7-11	64	60	240	2	240	238	1	38
M4a	MARYPORT INF	C	3-7	45	45	135	22	150	113	1	19
M4a	NETHERTON INF	C	3-7	26	23	69	-5	78	74	3	13
M4a	OUR LADY AND ST PATRICK'S CATH P	A	3-11	23	23	161	10	180	151	2	36
M4b	BROUGHTON MOOR PRI	C	4-11	12	12	84	36	89	48	1	8
M4b	CROSSCANONBY ST JOHN'S CE PRI	VC	4-11	15	15	105	21	120	84	2	1
M4b	DEARHAM PRI	F	3-11	30	23	161	-25	201	186	4	15
M4c	FLIMBY PRI	F	3-11	23	23	161	26	176	135	1	19
SUB TOTALS											
M4a				254	246	935	64	1023	871	21	206
M4b				57	50	350	32	410	318	7	24
M4c				23	23	161	26	176	135	1	19
TOTALS				334	319	1446	122	1609	1324	29	249
AREA PROJECTIONS				2004-05	2005-06	2006-07	2007-08	2008-09			
M4a				846	829	810	795	775			
M4b				303	277	270	272	263			
M4c				125	119	121	109	102			
TOTALS				1274	1225	1201	1176	1140			

THE BASE DATE FOR ALL PUPIL RELATED DATA IS JANUARY 2004 (Unless otherwise stated)

AREA MARYPORT

AREA CODE M4a,b,c

Nursery Provision

Dearham Primary School has a maintained nursery for up to 26 part time pupils.
Ellenborough and Ewanrigg Infant School has a maintained nursery for up to 26 part time pupils.
Flimby Primary School has a maintained nursery for up to 26 part time pupils.
Grasslot Infant School has a maintained nursery for up to 52 part time pupils.
Maryport Infant School has a maintained nursery for up to 26 part time pupils.
Netherton Infant School has a maintained nursery for up to 26 part time pupils.
Our Lady and St Patrick's Cath. Primary School, Maryport has a maintained nursery for up to 26 part time pupils.
Barnardos Pre-School with 26 places meets at the Ellenborough and Ewanrigg Community Centre.
Cuddly Koala's Pre School with 20 places meets at Broughton Moor School.
Stepping Stones Private Day Nursery with 32 places meets at Wood Street, Maryport
The West Allerdale Sure Start Programme is based in this area.

Planning Applications

At 31.3.03 there were 26 houses under construction with 233 completed out of 748 with planning permission.
A further 88 were allocated for development. During the year April 2002 to March 2003 there were 116 housing units completed.

SUMMARY OF PRIMARY AREA DATA**AREA ASPATRIA****AREA CODE M5, a, b**

AREA CODE	SCHOOLS IN AREA	STATUS	AGE RANGE	PUBLISHED ADMISSION NUMBER Sep-04	INDICATED ADMISSION NUMBER (IAN)	NET CAPACITY	UNFILLED PLACES	BASIC NEED CAPACITY	NUMBER ON ROLL Jan-04	SEN WITH STATEMENTS	SEN WITHOUT STATEMENTS
M5a	RICHMOND HILL PRI	C	3-11	34	34	238	67	263	171	6	33
M5b	BLENNERHASSET PRI	C	4-11	7	4	28	-2	51	30	0	4
M5b	OUGHTERSIDE PRI	F	4-11	15	15	105	18	120	87	1	14
M5b	PLUMBLAND CE PRI	VC	4-11	8	4	28	-13	30	41	1	4
M5b	ST MATTHEW'S CE PRI	A	4-11	8	8	56	-1	78	57	1	11
M5b	ST MICHAEL'S CE PRI BOTHEL	A	3-11	12	12	84	-8	90	92	2	6
SUB TOTALS											
	M5a			34	34	238	67	263	171	6	33
	M5b			50	43	301	-6	369	307	5	39
TOTALS				84	77	539	61	632	478	11	72
AREA PROJECTIONS				2004-05	2005-06	2006-07	2007-08	2008-09			
	M5a			153	150	146	146	143			
	M5b			303	292	280	278	267			
TOTALS				456	442	426	424	410			

THE BASE DATE FOR ALL PUPIL RELATED DATA IS JANUARY 2004 (Unless otherwise stated)

AREA ASPATRIA

AREA CODE M5, a, b

ADDITIONAL INFORMATION

General

Consultations are currently underway on the possibility of creating a maintained nursery facility at Blennerhasset School wef September 2005.

Nursery Provision

Richmond Hill Primary School has a maintained nursery for up to 52 part time pupils.

St Michael's CE Primary School has a maintained nursery for up to 15 part time pupils.

Blennerhasset Playgroup with 12 places meets at Blennerhasset Primary School.

Oughterside Pre-School Unit with 22 places meets in Oughterside Primary School.

Plumbland Pre-School Playgroup with 15 places meets at Plumbland Primary School.

A proposal to establish a maintained Nursery Class for up to 15 part time pupils at St Michael's School was published on 7 November 2003

Planning Applications

At 31.3.03 there were 2 houses under construction with 36 completed out of 82 with planning permission.

No further units were allocated for development. During the year April 2002 to March 2003 there were 2 housing units completed.

SUMMARY OF PRIMARY AREA DATA

AREA WORKINGTON

AREA CODE N1a,b,c

AREA CODE	SCHOOLS IN AREA	STATUS	AGE RANGE	PUBLISHED ADMISSION NUMBER Sep-04	INDICATED ADMISSION NUMBER (IAN)	NET CAPACITY	UNFILLED PLACES	BASIC NEED CAPACITY	NUMBER ON ROLL Jan-04	SEN WITH STATEMENTS	SEN WITHOUT STATEMENTS	
N1a	ASHFIELD INF	C	4-7	60	54	162	19	180	143	0	8	
N1a	ASHFIELD JNR	C	7-11	71	71	284	16	313	268	6	22	
N1a	GARTH INF	C	3-7	30	27	81	38	90	43	0	4	
N1a	HARRINGTON INF	C	4-7	30	30	90	11	108	79	0	19	
N1a	HARRINGTON JNR	C	7-11	60	58	232	53	235	179	5	30	
N1a	NORTHSIDE PRI	C	3-11	18	15	105	29	120	76	4	17	
N1a	ST GREGORY'S CATH PRI	A	3-11	30	25	175	-21	206	196	0	43	
N1a	ST MARY'S CATH PRI	A	4-11	15	15	105	0	120	105	4	7	
N1a	ST MICHAEL'S INF	C	3-7	30	30	90	0	90	90	4	5	
N1a	ST PATRICK'S RC PRI, WORKINGTON	A	4-11	30	23	161	-8	207	169	4	18	
N1a	VICTORIA INF	C	3-7	60	54	162	-1	179	163	11	65	
N1a	VICTORIA JNR	C	7-11	90	82	328	-9	360	337	6	36	
N1a	WESTFIELD PRI	C	3-11	35	35	245	37	270	208	5	29	
N1b	DERWENT VALE PRI	C	3-11	15	9	63	-9	90	72	1	27	
N1b	SEATON CE JNR	VC	7-11	66	54	216	-18	216	234	5	35	
N1b	SEATON INF	C	3-7	52	52	156	-23	173	179	0	14	
N1c	DISTINGTON PRI	C	3-11	21	15	105	0	120	105	5	26	
SUB TOTALS												
N1a				559	519	2220	164	2478	2056	49	303	
N1b				133	115	435	-50	479	485	6	76	
N1c				21	15	105	0	120	105	5	26	
TOTALS				713	649	2760	114	3077	2646	60	405	
AREA PROJECTIONS				2004-05	2005-06	2006-07	2007-08	2008-09				
N1a				2021	1957	1894	1854	1832				
N1b				472	452	443	442	440				
N1c				111	111	105	110	113				
TOTALS				2604	2520	2442	2406	2385				

THE BASE DATE FOR ALL PUPIL RELATED DATA IS JANUARY 2004 (Unless otherwise stated)

AREA WORKINGTON

AREA CODE N1a,b,c

ADDITIONAL INFORMATION

General	A decision to amalgamate Garth Infant, Harrington Infant and Harrington Junior Schools wef September 2005 on the site of Harrington Junior School has been taken. The new primary school will cover the age rane 3-11 including maintained nursery provision.
Nursery Provision	<p>Derwent Vale Primary School has a maintained nursery for up to 26 part time pupils.</p> <p>Distington Primary School has a maintained nursery for up to 52 part time pupils.</p> <p>Garth Infant School has a maintained nursery for up to 52 part time pupils.</p> <p>Northside Primary School has a maintained nursery for up to 15 part time pupils.</p> <p>Seaton Infant School has a maintained nursery for up to 52 part time pupils.</p> <p>St Gregory's Cath. Primary School has a maintained nursery for up to 26 part time pupils.</p> <p>St Michaels Nursery & Infant School has a maintained nursery for up to 52 part time pupils.</p> <p>Victoria Infant School has a maintained nursery for up to 104 part time pupils.</p> <p>Westfield Primary School has a maintained nursery for up to 52 part time pupils.</p> <p>The Day Nursery at Portland School with 20 places meets at Derwent Howe, Curwen Road.</p> <p>Happy Hours Day Nursery with 37 places meets at High Seaton.</p> <p>Jack & Jill Day Nursery with 22 places meets at Chuch Road, Harrington.</p> <p>Smallwood Day Nursery with 15 places meets at the School House, Toll Bar, Distington.</p> <p>Toddler Town Nursery with 26 places meets at New South Watt Street, Workington</p>
Planning Applications	<p>At 31.3.03 there were 51 houses under construction with 147 completed out of 358 with planning permission.</p> <p>A further 489 were allocated for development. During the year April 2002 March 2003 there were 96 housing units completed.</p>
Strategic SEN and Other Facilities	<p>Ashfield Junior School provide SEN facilities for pupils with physical/medical needs.</p> <p>West Cumbria Learning Centre is based in Distington.</p>

SUMMARY OF PRIMARY AREA DATA**AREA COCKERMOUTH****AREA CODE 01a,b,c**

AREA CODE	SCHOOLS IN AREA	STATUS	AGE RANGE	PUBLISHED ADMISSION NUMBER Sep-04	INDICATED ADMISSION NUMBER (IAN)	NET CAPACITY	UNFILLED PLACES	BASIC NEED CAPACITY	NUMBER ON ROLL Jan-04	SEN WITH STATEMENTS	SEN WITHOUT STATEMENTS
O1a	ALL SAINTS CE PRI	VC	3-11	30	30	210	-15	222	225	15	63
O1a	FAIRFIELD INF	C	3-7	60	54	162	-7	180	169	1	10
O1a	FAIRFIELD JNR	C	7-11	60	55	220	-11	232	231	2	25
O1a	ST JOSEPH'S CATH PRI	A	4-11	15	8	56	-1	90	57	0	3
O1b	BRIDEKIRK DOVENBY PRI	VC	4-11	16	15	105	-8	132	113	2	8
O1b	BROUGHTON PRI	F	3-11	20	15	105	-18	144	123	4	10
O1c	DEAN CE PRI	A	4-11	15	15	105	4	110	101	2	3
O1c	EAGLESFIELD PADDLE PRI	A	3-11	26	24	175	-23	180	198	2	0
O1c	LORTON PRI	C	4-11	10	8	56	-16	90	72	0	8
O1c	ST BRIDGET'S PRI, BRIGHAM	VC	3-11	15	15	105	-1	120	106	5	17
SUB TOTALS											
	O1a			165	147	648	-34	724	682	18	101
	O1b			36	30	210	-26	276	236	6	18
	O1c			66	62	441	-36	500	477	9	28
TOTALS				267	239	1299	-96	1500	1395	33	147
AREA PROJECTIONS				2004-05	2005-06	2006-07	2007-08	2008-09			
	O1a			659	653	626	606	600			
	O1b			224	207	206	192	181			
	O1c			490	482	467	455	452			
TOTALS				1373	1342	1299	1253	1233			

THE BASE DATE FOR ALL PUPIL RELATED DATA IS JANUARY 2004 (Unless otherwise stated)

AREA COCKERMOUTH

AREA CODE 01a,b,c

ADDITIONAL INFORMATION

Nursery Provision

All Saints CE Primary School has a maintained nursery for up to 52 part time pupils.
Broughton Primary School has a maintained nursery Class for up to 26 part time pupils.
Eaglesfield Paddle Primary School has a maintained nursery for up to 40 part time pupils.
Fairfield Infant School has a maintained nursery for up to 52 part time pupils.
St Bridget's CE Primary School has a maintained nursery for up to 52 pupils.
Mary Platt Methodist Pre-School with 20 places meets in Lorton Street, Cockermouth
Mayo Kindergarten with 26 places meets at Mayo Street, Cockermouth.
Smallwood Pre-School with 30 places meets at St Joseph's Catholic School, Cockermouth.

Planning Applications

At 31.3.03 there were 29 houses under construction with 225 completed out of 332 with planning permission.
A further 20 were allocated for development. During the year April 2002 to March 2003 there were 48 housing units completed.

Strategic SEN and Other Facilities

All Saints CE Primary School provides SEN facilities for autistic pupils.

SUMMARY OF PRIMARY AREA DATA**AREA KESWICK****AREA CODE P1a,b,c,d**

AREA CODE	SCHOOLS IN AREA	STATUS	AGE RANGE	PUBLISHED ADMISSION NUMBER Sep-04	INDICATED ADMISSION NUMBER (IAN)	NET CAPACITY	UNFILLED PLACES	BASIC NEED CAPACITY	NUMBER ON ROLL Jan-04	SEN WITH STATEMENTS	SEN WITHOUT STATEMENTS
P1a	ST KENTIGERNS CE INF	A	3-7	36	36	108	-2	120	110	1	7
P1a	TRINITY CE JNR	VC	7-11	50	42	168	11	187	157	5	4
P1b	BASSENTHWAITE PRI	C	4-11	6	3	49	11	54	38	2	8
P1b	BRAITHWAITE PRI	A	3-11	15	15	105	8	117	97	4	6
P1c	BORROWDALE CE PRI	A	3-11	7	7	49	8	53	41	0	5
P1d	THRELKELD CE PRI	VC	4-11	10	10	70	-2	78	72	1	13
SUB TOTALS											
	P1a			86	78	276	9	307	267	6	11
	P1b			21	18	154	19	171	135	6	14
	P1c			7	7	49	8	53	41	0	5
	P1d			10	10	70	-2	78	72	1	13
TOTALS				124	113	549	34	609	515	13	43
AREA PROJECTIONS				2004-05	2005-06	2006-07	2007-08	2008-09			
	P1a			256	238	231	220	218			
	P1b			133	131	135	143	143			
	P1c			40	31	25	25	23			
	P1d			68	67	67	66	62			
TOTALS				497	467	458	454	446			

THE BASE DATE FOR ALL PUPIL RELATED DATA IS JANUARY 2004 (Unless otherwise stated)

AREA KESWICK

AREA CODE P1a,b,c,d

ADDITIONAL INFORMATION

General

St Kentigern's CE Infant and Trinity CE Junior amalgamate on 1 April 2005 to form a new voluntary aided primary school. The new school will cover the age range 3-11 including maintained nursery provision.

Nursery Provision

Borrowdale Primary School has a maintained nursery for up to 8 part time pupils.
Braithwaite CE Primary School has a maintained nursery for up to 15 part time pupils.
St Kentigern's Infant School, Keswick has a maintained nursery for up to 52 part time pupils.
Greta Pre-School Playgroup with 26 places meets in Battersby Hall, Church Street, Keswick.

Planning Applications

At 31.3.03 there were no houses under construction with 2 completed out of 19 with planning permission. No further units were allocated for development. During the year April 2002 to March 2003 there were no housing units completed.

SUMMARY OF PRIMARY AREA DATA**AREA WHITEHAVEN****AREA CODE Q1a,b**

AREA CODE	SCHOOLS IN AREA	STATUS	AGE RANGE	PUBLISHED ADMISSION NUMBER Sep-04	INDICATED ADMISSION NUMBER (IAN)	NET CAPACITY	UNFILLED PLACES	BASIC NEED CAPACITY	NUMBER ON ROLL Jan-04	SEN WITH STATEMENTS	SEN WITHOUT STATEMENTS
Q1a	BRANSTY PRI	C	3-11	23	23	161	21	180	140	9	22
Q1a	HENSINGHAM PRI	C	3-11	43	43	301	86	330	215	1	24
Q1a	JERICHO PRI	C	4-11	52	43	301	-45	305	346	4	41
Q1a	KELLS INF	C	3-7	45	44	132	46	145	86	3	26
Q1a	MONKWRAY JNR	C	7-11	45	45	180	14	203	166	7	32
Q1a	ST BEGH'S CATH JNR	A	7-11	80	75	300	2	300	298	6	28
Q1a	ST GREG'S AND ST PAT'S CATH INF	A	3-7	80	75	225	-4	240	229	4	55
Q1a	ST JAMES INF	VC	4-7	48	45	135	-4	150	139	2	0
Q1a	ST JAMES JNR	VC	7-11	45	45	180	2	180	178	1	17
Q1a	ST MARY'S CATH PRI, KELLS	A	3-11	26	23	161	24	176	137	2	20
Q1a	VALLEY PRI	C	3-11	60	60	420	90	463	330	14	56
Q1b	LOWCA PRI	C	4-11	12	8	56	-2	103	58	1	12
Q1b	MORESBY PRI	C	4-11	15	15	105	14	112	91	2	10
Q1b	ST BRIDGET'S PRI, PARTON	VC	3-11	10	8	56	3	68	53	3	15
SUB TOTALS											
	Q1a			547	521	2496	232	2672	2264	53	321
	Q1b			37	31	217	15	283	202	6	37
TOTALS				584	552	2713	247	2955	2466	59	358
AREA PROJECTIONS				2004-05	2005-06	2006-07	2007-08	2008-09			
	Q1a			2210	2177	2113	2076	2009			
	Q1b			185	178	189	195	192			
TOTALS				2395	2355	2302	2271	2201			

THE BASE DATE FOR ALL PUPIL RELATED DATA IS JANUARY 2004 (Unless otherwise stated)

AREA WHITEHAVEN

AREA CODE Q1a,b

ADDITIONAL INFORMATION

Nursery Provision

Bransty Primary School has a maintained nursery for up to 26 part time pupils.
Hensingham Primary School has a maintained nursery for up to 52 part time pupils.
Kells Infant School has a maintained nursery for up to 52 part time pupils.
St Bridget's School Parton has a maintained nursery for up to 12 part time pupils.
St Gregory & St Patricks Cath. Infant School has a maintained nursery for up to 52 part time pupils.
St Mary's Cath. Infant School, Kells has a maintained nursery for up to 52 part time pupils.
Valley Primary School has a maintained nursery for up to 52 part time pupils.
ABC Day Nursery with 33 places meets at Catherine Street, Whitehaven.
Happy Hours Day Nursery with 55 places meets at Mresby Woods, Low Moresby.
Howgill Playgroup with 25 places meets in the Howgill Centre, Whitehaven.
New Rainbow Playgroup with 26 places meets in St Benedict's Underground, Whinlatter Road, Mirehouse.
Rascals Pre-School Nursery with 26 places meets at the Hillcrest & Red Lonning Community Centre, Whitehaven.
St James Playgroup with 26 places meets at the St James Parish Rooms, Whitehaven.
The Whitehaven South Sure Start Programme is based in this area.

Planning Applications

At 31.3.03 there were 30 houses under construction with 464 completed out of 1135 with planning permission.
A further 578 were allocated for development. During the year April 2002 to March 2003 there were 71 housing units completed.

Strategic SEN and Other Facilities

Mayfield Special School with 98 places is situated in Whitehaven.
Bransty School provides SEN facilities for pupils with hearing difficulties.

SUMMARY OF PRIMARY AREA DATA**AREA CLEATOR****AREA CODE Q2a,b,c**

AREA CODE	SCHOOLS IN AREA	STATUS	AGE RANGE	PUBLISHED	INDICATED	NET CAPACITY	UNFILLED PLACES	BASIC NEED CAPACITY	NUMBER ON	SEN	SEN
				ADMISSION NUMBER Sep-04	ADMISSION NUMBER (IAN)				ROLL Jan-04	WITH STATEMENTS	WITHOUT STATEMENTS
Q2a	MONTREAL CE PRI	VC	4-11	60	38	266	-5	303	271	12	59
Q2a	ST PATRICK'S CATH PRI, CLEATOR MOOR	A	4-11	47	43	301	23	330	278	1	47
Q2b	ENNERDALE AND KINNISIDE PRI	VC	4-11	8	8	56	5	59	51	1	7
Q2b	LAMPLUGH PRI	VC	4-11	8	8	56	12	60	44	0	7
Q2c	ARLECDON PRI	C	3-11	15	8	56	-7	104	63	4	6
Q2c	FRIZINGTON PRI	C	4-11	20	16	112	-4	141	116	7	17
Q2c	ST JOSEPH'S CATH PRI, FRIZINGTON	A	4-11	12	12	84	6	90	78	3	10
SUB TOTALS											
Q2a				107	81	567	18	633	549	13	106
Q2b				16	16	112	17	119	95	1	14
Q2c				47	36	252	-5	335	257	14	33
TOTALS				170	133	931	30	1087	901	28	153
AREA PROJECTIONS				2004-05	2005-06	2006-07	2007-08	2008-09			
Q2a				545	505	498	481	464			
Q2b				89	80	81	78	81			
Q2c				247	245	238	242	238			
TOTALS				881	830	817	801	783			

THE BASE DATE FOR ALL PUPIL RELATED DATA IS JANUARY 2004 (Unless otherwise stated)

AREA CLEATOR

AREA CODE Q2a,b,c

ADDITIONAL INFORMATION

Nursery Provision

Arlecdon Primary School has a maintained nursery for up to 52 places.
Cleator Moor Nursery School with up to 80 part time places is in the area.
Frizington Nursery School with up to 80 part time places is in the area.
The Wright Start Nursery with 30 places meets at Ennerdale Road, Cleator Moor

Planning Applications

At 31.3.03 there were 18 houses under construction with 145 completed out of 212 with planning permission.
A further 190 were allocated for development. During the year April 2002 to March 2003 there were 22 housing units completed.

SUMMARY OF PRIMARY AREA DATA

AREA EGREMONT

AREA CODE Q3 a,b,c,d

AREA CODE	SCHOOLS IN AREA	STATUS	AGE RANGE	PUBLISHED ADMISSION NUMBER Sep-04	INDICATED ADMISSION NUMBER (IAN)	NET CAPACITY	UNFILLED PLACES	BASIC NEED CAPACITY	NUMBER ON ROLL Jan-04	SEN WITH STATEMENTS	SEN WITHOUT STATEMENTS
Q3a	BOOKWELL PRI	C	4-11	30	30	210	-1	210	211	4	20
Q3a	ORGILL PRI	C	3-11	38	38	266	84	298	182	10	39
Q3a	ST BRIDGET'S CATH PRI, EGREMONT	A	4-11	30	28	196	-4	210	200	12	39
Q3b	MOOR ROW PRI	C	4-11	15	15	105	-3	150	108	4	14
Q3b	ST BEES VILLAGE PRI	C	4-11	23	23	161	-11	180	172	5	17
Q3c	BECKERMET CE PRI	A	4-11	15	15	105	16	150	89	2	9
Q3c	THORNHILL PRI	C	4-11	15	15	105	10	119	95	1	26
Q3d	GOSFORTH CE PRI	VC	4-11	23	17	119	1	143	118	4	11
Q3d	SEASCALE PRI	C	3-11	23	23	161	39	193	122	0	8
Q3d	ST BEGA'S CE PRI	A	4-11	10	8	56	21	79	35	0	5
Sub totals											
	Q3a			98	96	672	79	718	593	26	98
	Q3b			38	38	266	-14	330	280	9	31
	Q3c			30	30	210	26	269	184	3	35
	Q3d			56	48	336	61	415	275	4	24
TOTALS				222	212	1484	152	1732	1332	42	188
AREA PROJECTIONS				2004-05	2005-06	2006-07	2007-08	2008-09			
	Q3a			577	565	552	517	493			
	Q3b			270	261	240	229	227			
	Q3c			178	161	156	143	140			
	Q3d			276	270	253	266	263			
TOTALS				1301	1257	1201	1155	1123			

THE BASE DATE FOR ALL PUPIL RELATED DATA IS JANUARY 2004 (Unless otherwise stated)

AREA EGREMONT

AREA CODE Q3 a,b,c,d

ADDITIONAL INFORMATION

Nursery Provision

Orgill Primary School has a maintained nursery for up to 52 part time pupils.
Seascale Primary School has a maintained nursery for up to 26 part time pupils.
Harecroft Hall Independent School with 20 places is situated in Gosforth.
Rainbow Day Nursery with 20 places meets at Dent View, Egremont.
The Nursery with 49 places meets in St Bridget's Lane, Egremont.
Beckermet Nursery with 20 places meets in the Reading Room, Beckermet.
Eskdale Family Group with 24 places meets at St Bega's School, Eskdale.
Gosforth Nursery Accredited with 24 places meets at Gosforth CE School.
Haile Playgroup with 24 places meets in Haile Village Hall, Garthwaite, Egremont.
Moor Row Pre-School with 16 places meets at The Vineyards, Dalziell Street, Moor Row.
St Bees Playgroup with 18 places meets at the Scout Hut, St.Bees.
Thornhill Playgroup with 20 places meets at Thornhill School.

Planning Applications

At 31.3.03 there were 12 houses under construction with 176 completed out of 346 with planning permission.
A further 60 were allocated for development. During the year April 2002 to March 2003 there were 10 housing units completed.

SUMMARY OF PRIMARY AREA DATA**AREA MILLOM****AREA CODE R1 a,b,c**

AREA CODE	SCHOOLS IN AREA	STATUS	AGE RANGE	PUBLISHED ADMISSION NUMBER Sep-04	INDICATED ADMISSION NUMBER (IAN)	NET CAPACITY	UNFILLED PLACES	BASIC NEED CAPACITY	NUMBER ON ROLL Jan-04	SEN WITH STATEMENTS	SEN WITHOUT STATEMENTS
R1a	BLACK COMBE JNR	C	7-11	60	51	204	29	225	175	9	63
R1a	HAVERIGG PRI	C	4-11	18	15	105	-26	137	131	4	17
R1a	MILLOM INF	C	4-7	53	50	150	40	167	110	6	36
R1a	ST JAMES CATH PRI	A	4-11	30	27	189	-30	195	219	0	0
R1b	CAPTAIN SHAW'S PRI	VC	4-11	8	8	56	24	58	32	1	4
R1b	WABERTHWAITE CE PRI	A	4-11	8	8	56	11	85	45	1	7
R1c	THWAITES PRI	C	4-11	9	8	56	-6	71	62	4	8
SUB TOTALS											
R1a				161	143	648	13	724	635	19	116
R1b				16	16	112	35	143	77	2	11
R1c				9	8	56	-6	71	62	4	8
TOTALS				186	167	816	42	938	774	25	135
AREA PROJECTIONS				2004-05	2005-06	2006-07	2007-08	2008-09			
R1a				588	574	556	537	510			
R1b				67	54	51	48	44			
R1c				61	59	61	61	58			
TOTALS				716	687	668	646	612			

THE BASE DATE FOR ALL PUPIL RELATED DATA IS JANUARY 2004 (Unless otherwise stated)

AREA MILLOM

AREA CODE R1a,b,c

ADDITIONAL INFORMATION

Nursery Provision

Parkview Nursery School with 50 places is situated in the area.
Haverigg Nursery with 20 places meets at the Community Centre, Haverigg.
Millom Pre-School Playgroup with 26 places meets at Horn Hill, Millom.
Wellbank Pre-School Playgroup with 26 places meets in the Pavillion, Bootle.

Planning Applications

At 31.3.03 there were 34 houses under construction with 352 completed out of 454 with planning permission.
A further 86 were allocated for development. During the year April 2002 to March 2003 there were 14 housing units completed.

SUMMARY OF SECONDARY AREA DATA**BARROW****AREA CODE A**

SCHOOLS IN AREA	STATUS	AGE RANGE	PUBLISHED ADMISSION NUMBER Sep-04	INDICATED ADMISSION NUMBER (IAN)	NET CAPACITY	UNFILLED PLACES	BASIC NEED CAPACITY	NUMBER ON ROLL			SEN WITH STATEMENTS	SEN WITHOUT STATEMENTS
								11 to 16	16+	TOTAL		
ALFRED BARROW	C	11 to 16	126	124	620	139	685	481	0	481	19	204
PARKVIEW	F	11 to 16	197	197	985	66	1092	918	1	919	23	56
ST BERNARD'S CATH	A	11 to 16	172	164	820	-27	911	847	0	847	21	67
THORNCLIFFE	C	11 to 16	168	168	840	15	931	825	0	825	11	146
WALNEY	C	11 to 16	143	144	720	35	798	684	1	685	22	25
TOTALS			806	797	3985	228	4417	3755	0	3757	96	498
BARROW 6TH FORM COLLEGE	FE	16 to 18							797	797		
TOTALS			806	797	3985	228	4417	3755	797	4554	96	498
				2004-05	2005-06	2006-07	2007-08	2008-09				
		Projected 11-16 rolls		3753	3748	3689	3642	3491				

THE BASE DATE FOR ALL PUPIL RELATED DATA IS JANUARY 2004 (Unless otherwise stated)

ADDITIONAL INFORMATION**General**

Parkview is a specialist school in technology.
Thorncliffe is a specialist school in sports.

Planning Applications

At 31.3.03 there were 55 houses under construction with 461 completed out of 1021 with planning permission.
A further 293 were allocated for development. During the year April 2002 to March 2003 there were 37 completed.

Strategic SEN and Other Provision

George Hastwell Special School with 60 places is in the area.
Walney School provides strategic SEN facilities for pupils with physical/medical needs and hearing impairments.
Newbridge House Pupil Referral Unit is in the area.
A learning support unit is situated at Walney School.

FE Provision

Barrow 6th Form College has 18 students age 19+ and other students attending evening classes in addition to those shown above.
Furness College with 398 full-time and 410 part-time students (Aged 16-18) is situated in Barrow.

SUMMARY OF SECONDARY AREA DATA

DALTON

AREA CODE B

SCHOOLS IN AREA	STATUS	AGE RANGE	PUBLISHED ADMISSION NUMBER Sep-04	INDICATED ADMISSION NUMBER (IAN)	NET CAPACITY	UNFILLED PLACES	BASIC NEED CAPACITY	NUMBER ON ROLL			SEN WITH STATEMENTS	SEN WITHOUT STATEMENTS
								11 to 16	16+	TOTAL		
DOWDALES	C	11 to 16	203	181	905	-70	908	975	0	975	21	110
11-16								975		975		
16+									0	0		
TOTALS			203	181	905	-70	908	975	0	975	21	110
				2004-05	2005-06	2006-07	2007-08	2008-09				
		Projected 11-16 rolls		1015	1056	1086	1074	1045				

THE BASE DATE FOR ALL PUPIL RELATED DATA IS JANUARY 2004 (Unless otherwise stated)

ADDITIONAL INFORMATION

General

Dowdales is a specialist school in the arts. It is also a 'leading edge' school.

Planning Applications

At 31.3.03 there were 52 houses under construction with 444 completed out of 597 with planning permission. A further 95 were allocated for development. During the year April 2002 to March 2003 there were 14 completed.

SUMMARY OF SECONDARY AREA DATA

ULVERSTON

AREA CODE C

SCHOOLS IN AREA	STATUS	AGE RANGE	PUBLISHED ADMISSION NUMBER Sep-04	INDICATED ADMISSION NUMBER (IAN)	NET CAPACITY	UNFILLED PLACES	BASIC NEED CAPACITY	NUMBER ON ROLL			SEN WITH STATEMENTS	SEN WITHOUT STATEMENTS
								11 to 16	16+	TOTAL		
VICTORIA HIGH	C	11 to 18	235	230	1359	68	1506	1082	209	1291	21	121
11-16								1082		1082		
16+									209	209		
TOTALS			235	230	1359	68	1506	1082	209	1291	21	121
				2004-05	2005-06	2006-07	2007-08	2008-09				
		Projected 11-16 rolls		1049	1025	971	929	900				
		16+		205	204	201	196	194				
		TOTALS		1254	1229	1172	1125	1094				

THE BASE DATE FOR ALL PUPIL RELATED DATA IS JANUARY 2004 (Unless otherwise stated)

ADDITIONAL INFORMATION

General

Victoria High is a specialist school in maths and computing.

Planning Applications

At 31.3.03 there were 76 houses under construction with 100 completed out of 318 with planning permission. A further 338 were allocated for development. During the year April 2002 to March 2003 there were 26 completed.

Strategic SEN and Other Provision

Sandside Lodge Special School with 60 places is situated in Ulverston.

SUMMARY OF SECONDARY AREA DATA

CENTRAL LAKES

AREA CODE D

SCHOOLS IN AREA	STATUS	AGE RANGE	PUBLISHED ADMISSION NUMBER Sep-04	INDICATED ADMISSION NUMBER (IAN)	NET CAPACITY	UNFILLED PLACES	BASIC NEED CAPACITY	NUMBER ON ROLL			SEN WITH STATEMENTS	SEN WITHOUT STATEMENTS
								11 to 16	16+	TOTAL		
JOHN RUSKIN	C	11 to 16	46	46	230	42	253	188	0	188	4	40
LAKES	C	11 to 18	125	125	780	29	834	614	137	751	3	52
11-16								802		802		
16+									137	137		
TOTALS			171	171	1010	71	1087	802	137	939	7	92
					2004-05	2005-06	2006-07	2007-08	2008-09			
		Projected 11-16 rolls		792	774	750	737	732				
		16+		137	162	150	150	157				
		Totals		929	936	900	887	889				

THE BASE DATE FOR ALL PUPIL RELATED DATA IS JANUARY 2004 (Unless otherwise stated)

ADDITIONAL INFORMATION

General

John Ruskin is a specialist school in technology as a member of the Rural Academy

Planning Applications

At 31.3.03 there were 46 houses under construction with 85 completed out of 156 with planning permission. During the year April 2002 to March 2003 there were 45 housing units completed.

Strategic SEN and Other Provision

The Lakes School provides strategic SEN facilities for pupils with physical/medical needs.

SUMMARY OF SECONDARY AREA DATA

KENDAL

AREA CODE E

SCHOOLS IN AREA	STATUS	AGE RANGE	PUBLISHED ADMISSION NUMBER Sep-04	INDICATED ADMISSION NUMBER (IAN)	NET CAPACITY	UNFILLED PLACES	BASIC NEED CAPACITY	NUMBER ON ROLL			SEN WITH STATEMENTS	SEN WITHOUT STATEMENTS
								11 to 16	16+	TOTAL		
KIRKBYE KENDAL	F	11 to 18	150	155	913	-111	913	875	149	1024	24	91
QUEEN KATHERINE	F	11 to 18	234	234	1395	9	1442	1155	231	1386	25	89
11-16								2030		2030		
16+									380	380		
TOTALS			384	389	2308	-102	2355	2030	380	2410	49	180
				2004-05	2005-06	2006-07	2007-08	2008-09				
		Projected 11-16 rolls		2055	2085	2094	2146	2137				
		16+		381	396	388	381	404				
		TOTALS		2436	2481	2482	2527	2541				

THE BASE DATE FOR ALL PUPIL RELATED DATA IS JANUARY 2004 (Unless otherwise stated)

ADDITIONAL INFORMATION

General

Kirkbie Kendal is a specialist school in business and enterprise.
Queen Katherine is a specialist school in technology.

Building Projects Underway

A project to provide additional places at Queen Katherine School is underway. The capacity shown does not include this additional accommodation.

A project to provide additional places at Kirkbie Kendal School is underway. The capacity shown does not include this additional accommodation.

Planning Applications

At 31.3.03 there were 84 houses under construction with 419 completed out of 672 with planning permission. A further 572 were allocated for development. During the year April 2002 to March 2003 there were 201 completed.

Strategic SEN and Other Provision

Sandgate Special School with 48 places is situated in Kendal.
Kendal Pupil Referral Unit is based in Kendal.
Queen Katherine School provides strategic SEN facilities for pupils with physical/medical needs.

SUMMARY OF SECONDARY AREA DATA

GRANGE

AREA CODE F

SCHOOLS IN AREA	STATUS	AGE RANGE	PUBLISHED ADMISSION NUMBER Sep-04	INDICATED ADMISSION NUMBER (IAN)	NET CAPACITY	UNFILLED PLACES	BASIC NEED CAPACITY	NUMBER ON ROLL			SEN WITH STATEMENTS	SEN WITHOUT STATEMENTS
								11 to 16	16+	TOTAL		
CARTMEL PRIORY	A	11 to 16	80	80	400	30	400	370	0	370	9	22
11-16								370		370		
16+									0	0		
TOTALS			80	80	400	30	400	370	0	370	9	22
				2004-05	2005-06	2006-07	2007-08	2008-09				
		Projected 11-16 rolls		400	440	435	419	406				

THE BASE DATE FOR ALL PUPIL RELATED DATA IS JANUARY 2004 (Unless otherwise stated)

ADDITIONAL INFORMATION

General Cartmel Priory is a specialist school in technology as a member of the Rural Academy

Planning Applications At 31.3.03 there were 37 houses under construction with 108 completed out of 153 with planning permission. A further 90 were allocated for development. During the year April 2002 to March 2003 there were 62 completed.

SUMMARY OF SECONDARY AREA DATA

SE CUMBRIA

AREA CODE G

SCHOOLS IN AREA	STATUS	AGE RANGE	PUBLISHED ADMISSION NUMBER Sep-04	INDICATED ADMISSION NUMBER (IAN)	NET CAPACITY	UNFILLED PLACES	BASIC NEED CAPACITY	NUMBER ON ROLL			SEN WITH STATEMENTS	SEN WITHOUT STATEMENTS
								11 to 16	16+	TOTAL		
DALLAM	F	11 to 18	143	135	832	-59	921	737	154	891	12	23
QUEEN ELIZABETH, KL.	F	11 to 18	182	182	1156	-163	1162	1041	278	1319	21	72
SETTLEBECK HIGH	C	11 to 16	46	46	230	20	253	210	0	210	8	22
11-16								1988		1988		
16+									432	432		
TOTALS			371	363	2218	-202	2336	1988	432	2420	41	117
					2004-05	2005-06	2006-07	2007-08	2008-09			
		Projected 11-16 rolls		2003	2008	1984	1999	1991				
		16+		466	460	475	469	454				
		Totals		2469	2468	2459	2468	2445				

THE BASE DATE FOR ALL PUPIL RELATED DATA IS JANUARY 2004 (Unless otherwise stated)

ADDITIONAL INFORMATION

General

Dallam is a specialist school in languages.
 Queen Elizabeth is a specialist school in the arts.
 Settlebeck High School is a specialist school in technology as a member of the Rural Academy

Planning Applications

At 31.3.03 there were 47 houses under construction with 103 completed out of 230 with planning permission.
 A further 124 were allocated for development. During the year April 2002 to March 2003 there were 26 completed.

Strategic SEN and Other Provision

Settlebeck High School provides strategic SEN facilities for pupils with autistic spectrum disorders.

SUMMARY OF SECONDARY AREA DATA

EDEN VALLEY

AREA CODE H

SCHOOLS IN AREA	STATUS	AGE RANGE	PUBLISHED ADMISSION NUMBER Sep-04	INDICATED ADMISSION NUMBER (IAN)	NET CAPACITY	UNFILLED PLACES	BASIC NEED CAPACITY	NUMBER ON ROLL			SEN WITH STATEMENTS	SEN WITHOUT STATEMENTS
								11 to 16	16+	TOTAL		
APPLEBY GRAMMAR	F	11 to 18	107	89	550	-9	610	463	96	559	10	69
KIRKBY STEPHEN GRAMMAI	C	11 to 18	86	86	496	91	545	332	73	405	8	21
11-16								795		795		
16+									169	169		
TOTALS			193	175	1046	82	1155	795	169	964	18	90
					2004-05	2005-06	2006-07	2007-08	2008-09			
		Projected 11-16 rolls		790	794	777	779	763				
		16+		160	159	176	181	191				
		Totals		950	953	953	960	954				

THE BASE DATE FOR ALL PUPIL RELATED DATA IS JANUARY 2004 (Unless otherwise stated)

ADDITIONAL INFORMATION

General

Appleby Grammar School is a specialist school in technology as a member of the Rural Academy
Kirkby Stephen Grammar is a specialist school in sports.

Planning Applications

At 31.3.03 there were 82 houses under construction with 346 completed out of 705 with planning permission.
A further 291 were allocated for development. During the year April 2002 to March 2003 there were 35 completed.

SUMMARY OF SECONDARY AREA DATA

PENRITH

AREA CODE I

SCHOOLS IN AREA	STATUS	AGE RANGE	PUBLISHED ADMISSION NUMBER Sep-04	INDICATED ADMISSION NUMBER (IAN)	NET CAPACITY	UNFILLED PLACES	BASIC NEED CAPACITY	NUMBER ON ROLL			SEN WITH STATEMENTS	SEN WITHOUT STATEMENTS
								11 to 16	16+	TOTAL		
QUEEN ELIZABETH GRAMMA ^A	F	11 to 18	125	125	834	23	925	612	199	811	0	8
ULLSWATER COMMUNITY CC	F	11 to 18	233	233	1421	-21	1575	1256	186	1442	70	489
11-16								1868		1868		
16+									385	385		
TOTALS			358	358	2255	2	2500	1868	385	2253	70	497
				2004-05	2005-06	2006-07	2007-08	2008-09				
		Projected 11-16 rolls		1836	1813	1759	1748	1690				
		16+		413	433	439	444	449				
		Totals		2249	2246	2198	2192	2139				

THE BASE DATE FOR ALL PUPIL RELATED DATA IS JANUARY 2004 (Unless otherwise stated)

ADDITIONAL INFORMATION

General

Ullswater Community College is a specialist school in business and enterprise.

Planning Applications

At 31.3.03 there were 106 houses under construction with 650 completed out of 1039 with planning permission. A further 217 were allocated for development. During the year April 2002 to March 2003 there were 42 completed.

Strategic SEN and Other Provision

Ullswater Community College provides strategic SEN facilities for pupils with physical/medical needs and severe learning difficulties.

FE Provision

Cumbria College of Agriculture and Forestry (Newton Rigg) with a number of full time and part time students (Age 16-18) is situated in the area. This College is part of the University of Central Lancashire.

SUMMARY OF SECONDARY AREA DATA

ALSTON

AREA CODE J

SCHOOLS IN AREA	STATUS	AGE RANGE	PUBLISHED ADMISSION NUMBER Sep-04	INDICATED ADMISSION NUMBER (IAN)	NET CAPACITY	UNFILLED PLACES	BASIC NEED CAPACITY	NUMBER ON ROLL			SEN WITH STATEMENTS	SEN WITHOUT STATEMENTS
								11 to 16	16+	TOTAL		
SAMUEL KINGS	C	11 to 16	52	44	220	37	240	183	0	183	8	28
11-16								183		183		
16+												
TOTALS			52	44	220	37	240	183	0	183	8	28
				2004-05	2005-06	2006-07	2007-08	2008-09				
		Projected 11-16 rolls		199	205	200	198	191				

THE BASE DATE FOR ALL PUPIL RELATED DATA IS JANUARY 2004 (Unless otherwise stated)

ADDITIONAL INFORMATION

General Samuel King's School is a specialist school in technology as a member of the Rural Academy

Planning Applications At 31.3.03 there were 5 houses under construction with 49 completed out of 157 with planning permission. A further 77 were allocated for development. During the year April 2002 to March 2003 there were no houses completed.

SUMMARY OF SECONDARY AREA DATA

NORTH CUMBRIA

AREA CODE K

SCHOOLS IN AREA	STATUS	AGE RANGE	PUBLISHED ADMISSION NUMBER Sep-04	INDICATED ADMISSION NUMBER (IAN)	NET CAPACITY	UNFILLED PLACES	BASIC NEED CAPACITY	NUMBER ON ROLL			SEN WITH STATEMENTS	SEN WITHOUT STATEMENTS
								11 to 16	16+	TOTAL		
LOCHINVAR	C	11 to 16	68	68	340	147	378	193	0	193	7	25
WILLIAM HOWARD	F	11 to 18	240	240	1351	-50	1500	1163	238	1401	13	15
11-16								1356		1356		
16+									238	238		
TOTALS			308	308	1691	97	1878	1356	238	1594	20	40
					2004-05	2005-06	2006-07	2007-08	2008-09			
		Projected 11-16 rolls		1368	1344	1327	1292	1290				
		16+		237	267	268	261	261				
		Totals		1605	1611	1595	1553	1551				

THE BASE DATE FOR ALL PUPIL RELATED DATA IS JANUARY 2004 (Unless otherwise stated)

ADDITIONAL INFORMATION

General Lochinvar School is a specialist school in technology as a member of the Rural Academy
William Howard is a specialist school in science

Planning Applications At 31.3.03 there were 46 houses under construction with 416 completed out of 546 with planning permission.
A further 22 were allocated for development. During the year April 2002 to March 2003 there were 57 completed.

SUMMARY OF SECONDARY AREA DATA

CARLISLE

AREA CODE L

SCHOOLS IN AREA	STATUS	AGE RANGE	PUBLISHED ADMISSION NUMBER Sep-04	INDICATED ADMISSION NUMBER (IAN)	NET CAPACITY	UNFILLED PLACES	BASIC NEED CAPACITY	NUMBER ON ROLL			SEN WITH STATEMENTS	SEN WITHOUT STATEMENTS
								11 to 16	16+	TOTAL		
CALDEW	F	11 to 18	180	170	1000	20	1047	829	151	980	19	63
MORTON	C	11 to 18	205	157	824	219	914	579	26	605	20	82
NEWMAN CATH	A	11 to 18	120	107	613	-33	614	563	83	646	25	78
NORTH CUMBRIA TECH.COLI	F	11 to 18	165	166	895	356	992	510	29	539	12	117
ST AIDAN'S	F	11 to 18	233	233	1386	-81	1433	1267	200	1467	18	225
TRINITY	A	11 to 18	270	289	1867	13	2069	1469	385	1854	25	176
11-16								5217		874		
16+									874	5217		
TOTALS			1173	1122	6585	494	7069	5217	874	6091	119	741
				2004-05	2005-06	2006-07	2007-08	2008-09				
		Projected 11-16 rolls		5270	5237	5166	4975	4865				
		16+		873	923	937	971	1016				
		Totals		6143	6160	6103	5946	5881				

THE BASE DATE FOR ALL PUPIL RELATED DATA IS JANUARY 2004 (Unless otherwise stated)

ADDITIONAL INFORMATION

General

Caldew is a specialist school in business and enterprise.
 North Cumbria Technology College is a specialist school in technology.
 St Aidan's is a specialist school in sports.
 Trinity is a specialist school in languages.

Planning Applications

At 31.3.03 there were 290 houses under construction with 1318 completed out of 2498 with planning permission.
 A further 1034 were allocated for development. During the year April 2002 to March 2003 there were 474 completed.

Strategic SEN and Other Provision

James Rennie Special School with 140 places is situated in North Carlisle.
 Morton School provides SEN facilities for pupils with physical/medical needs.
 Gilford Centre Pupil Referral Unit is in the area.
 Learning support units are situated in Morton School, North Cumbria Technology College, St Aidan's School and Trinity School.

FE Provision

Carlisle College with 537 full-time and 1400 part-time students (Age 16-18) is situated in Carlisle.

SUMMARY OF SECONDARY AREA DATA

SOLWAY PLAIN

AREA CODE M

SCHOOLS IN AREA	STATUS	AGE RANGE	PUBLISHED ADMISSION NUMBER Sep-04	INDICATED ADMISSION NUMBER (IAN)	NET CAPACITY	UNFILLED PLACES	BASIC NEED CAPACITY	NUMBER ON ROLL			SEN WITH STATEMENTS	SEN WITHOUT STATEMENTS
								11 to 16	16+	TOTAL		
BEACON HILL	C	11 to 16	71	71	355	149	395	206	0	206	3	42
NELSON THOMLINSON	VC ND	11 to 18	232	223	1349	135	1350	1030	184	1214	9	97
NETHERHALL	C	11 to 18	183	183	1028	161	1143	769	98	867	12	68
SOLWAY COMMUNITY	C	11 to 16	54	54	270	47	297	223	0	223	7	12
11-16								2228		2228		
16+									282	282		
TOTALS			540	531	3002	492	3185	2228	282	2510	31	219

	2004-05	2005-06	2006-07	2007-08	2008-09
Projected 11-16 rolls	2308	2396	2374	2325	2288
16+	284	295	323	341	350
Totals	2592	2691	2697	2666	2638

THE BASE DATE FOR ALL PUPIL RELATED DATA IS JANUARY 2004 (Unless otherwise stated)

ADDITIONAL INFORMATION

General
 Beacon Hill School is a specialist school in technology as a member of the Rural Academy
 Nelson Thomlinson is a specialist school in maths and computing.
 Netherhall is a specialist school in sports.
 Solway School is a specialist school in technology as a member of the Rural Academy

Planning Applications
 At 31.3.03 there were 42 houses under construction with 499 completed out of 1248 with planning permission.
 A further 239 were allocated for development. During the year April 2002 to March 2003 there were 224 completed.

Strategic SEN and Other Provision
 A learning support unit is based at Netherhall School.

SUMMARY OF SECONDARY AREA DATA

WORKINGTON

AREA CODE N

SCHOOLS IN AREA	STATUS	AGE RANGE	PUBLISHED ADMISSION NUMBER Sep-04	INDICATED ADMISSION NUMBER (IAN)	NET CAPACITY	UNFILLED PLACES	BASIC NEED CAPACITY	NUMBER ON ROLL			SEN WITH STATEMENTS	SEN WITHOUT STATEMENTS		
								11 to 16	16+	TOTAL				
SOUTHFIELD	C	11 to 18	186	186	930	202	1032	728	74	802	17	77		
ST JOSEPH'S CATH	A	11 to 16	118	116	580	51	641	529	0	529	4	63		
STAINBURN	C	11 to 18	174	174	870	-8	963	878	137	1015	23	69		
* see 6th form provision below														
11-16										2135		2135		
16+											211	211		
TOTALS			478	476	2380	245	2636	2135	211	2346	44	209		
				2004-05	2005-06	2006-07	2007-08	2008-09						
		Projected 11-16 rolls		2167	2182	2144	2085	1974						
		16+		206	208	206	213	215						
		Totals		2373	2390	2350	2298	2189						

THE BASE DATE FOR ALL PUPIL RELATED DATA IS JANUARY 2004 (Unless otherwise stated)

ADDITIONAL INFORMATION

General

Southfield is a specialist school in technology.
 St. Joseph's is a specialist school in business and enterprise.
 Stainburn is a specialist school in science.
 The net and basic need capacities shown for Southfield and Stainburn Schools exclude the 6th form Centre accommodation in each.

Planning Applications

At 31.3.03 there were 51 houses under construction with 147 completed out of 358 with planning permission.
 A further 489 were allocated for development. During the year April 2002 to March 2003 there were 96 completed.

Strategic SEN and Other Provision

Stainburn School provides strategic SEN facilities for pupils with physical/medical needs.
 West Cumbria Learning Centre is based at Distington.

FE Provision

The Lakes College West Cumbria with 665 full-time and 850 part-time students (Aged 16-18) is situated in the area.

6th Form Provision

A 6th form centre serves Workington. This is jointly administered by Southfield and Stainburn Schools.
 The centre has a net capacity of 250 and a basic need capacity of 264.
 The unfilled places also excludes the 6th form centre.

SUMMARY OF SECONDARY AREA DATA

COCKERMOUTH

AREA CODE O

SCHOOLS IN AREA	STATUS	AGE RANGE	PUBLISHED ADMISSION NUMBER Sep-04	INDICATED ADMISSION NUMBER (IAN)	NET CAPACITY	UNFILLED PLACES	BASIC NEED CAPACITY	NUMBER ON ROLL			SEN WITH STATEMENTS	SEN WITHOUT STATEMENTS
								11 to 16	16+	TOTAL		
COCKERMOUTH	C	11 to 18	220	204	1279	-72	1284	1085	266	1351	31	90
11-16								1085		1085		
16+									266	266		
TOTALS			220	204	1279	-72	1284	1085	266	1351	31	90
				2004-05	2005-06	2006-07	2007-08	2008-09				
		Projected 11-16 rolls		1089	1104	1074	1052	1033				
		16+		289	282	292	300	294				
		Totals		1378	1386	1366	1352	1327				

THE BASE DATE FOR ALL PUPIL RELATED DATA IS JANUARY 2004 (Unless otherwise stated)

ADDITIONAL INFORMATION

General

Cockermouth is a specialist school in maths and computing.

Planning Applications

At 31.3.03 there were 29 houses under construction with 225 completed out of 332 with planning permission. A further 20 were allocated for development. During the year April 2002 to March 2003 there were 48 completed.

Strategic SEN and Other Provision

Cockermouth School provides strategic SEN facilities for autistic pupils.

SUMMARY OF SECONDARY AREA DATA

KESWICK

AREA CODE P

SCHOOLS IN AREA	STATUS	AGE RANGE	PUBLISHED ADMISSION NUMBER Sep-04	INDICATED ADMISSION NUMBER (IAN)	NET CAPACITY	UNFILLED PLACES	BASIC NEED CAPACITY	NUMBER ON ROLL			SEN WITH STATEMENTS	SEN WITHOUT STATEMENTS
								11 to 16	16+	TOTAL		
KESWICK	A	11 to 18	162	162	1022	18	1131	816	188	1004	8	65
11-16								816		816		
16+									188	188		
TOTALS			162	162	1022	18	1131	816	188	1004	8	65
				2004-05	2005-06	2006-07	2007-08	2008-09				
		Projected 11-16 rolls		810	821	807	802	772				
		16+		199	212	213	203	208				
		Totals		1009	1033	1020	1005	980				

THE BASE DATE FOR ALL PUPIL RELATED DATA IS JANUARY 2004 (Unless otherwise stated)

ADDITIONAL INFORMATION

General

Keswick is a specialist school in science. It is also a 'leading edge' school.

Planning applications

At 31.3.03 there were no houses under construction with 2 completed out of 10 with planning permission. No further units were allocated for development. During the year April 2002 to March 2003 there were no completions.

SUMMARY OF SECONDARY AREA DATA

WHITEHAVEN

AREA CODE Q

SCHOOLS IN AREA	STATUS	AGE RANGE	PUBLISHED ADMISSION NUMBER Sep-04	INDICATED ADMISSION NUMBER (IAN)	NET CAPACITY	UNFILLED PLACES	BASIC NEED CAPACITY	NUMBER ON ROLL			SEN WITH STATEMENTS	SEN WITHOUT STATEMENTS
								11 to 16	16+	TOTAL		
EHENSIDE	C	11 to 16	101	101	510	182	561	328	0	328	12	57
ST BENEDICT'S CATH	A	11 to 18	224	217	1317	-7	1345	1114	210	1324	40	111
WHITEHAVEN	C	11 to 18	244	244	1403	-62	1554	1252	213	1465	40	261
WYNDHAM	C	11 to 18	219	217	1235	208	1369	895	132	1027	28	231
11-16								3589		3589		
16+									555	555		
TOTALS			788	779	4465	321	4829	3589	555	4144	120	660

	2004-05	2005-06	2006-07	2007-08	2008-09	
Projected 11-16 rolls		3434	3392	3320	3252	3166
16+		597	590	568	569	589
Totals		4031	3982	3888	3821	3755

THE BASE DATE FOR ALL PUPIL RELATED DATA IS JANUARY 2004 (Unless otherwise stated)

ADDITIONAL INFORMATION

General
 Ehenside School is a specialist school in technology as a member of the Rural Academy
 St Benedict's is a specialist school in engineering.
 Whitehaven is a specialist school in maths and computing.

Planning Applications
 At 31.3.03 there were 69 houses under construction with 787 completed out of 1693 with planning permission.
 A further 828 were allocated for development. During the year April 2002 to March 2003 there were 103 completed.

Strategic SEN and Other Provision
 Mayfield Special School with 98 places is situated in Whitehaven.
 Learning support units are situated at Ehenside School and Whitehaven School.

SUMMARY OF SECONDARY AREA DATA

MILLOM

AREA CODE R

SCHOOLS IN AREA	STATUS	AGE RANGE	PUBLISHED ADMISSION NUMBER Sep-04	INDICATED ADMISSION NUMBER (IAN)	NET CAPACITY	UNFILLED PLACES	BASIC NEED CAPACITY	NUMBER ON ROLL			SEN WITH STATEMENTS	SEN WITHOUT STATEMENTS
								11 to 16	16+	TOTAL		
MILLOM	C	11 to 18	174	137	759	20	810	663	76	739	17	117
11-16								663		663		
16+									76	76		
TOTALS			174	137	759	20	810	663	76	739	17	117
				2004-05	2005-06	2006-07	2007-08	2008-09				
		Projected 11-16 rolls		669	659	605	586	578				
		16+		80	80	94	93	82				
		Totals		749	739	699	679	660				

THE BASE DATE FOR ALL PUPIL RELATED DATA IS JANUARY 2004 (Unless otherwise stated)

ADDITIONAL INFORMATION

General

Millom is a specialist school in technology.

Planning Applications

At 31.3.03 there were 34 houses under construction with 352 completed out of 454 with planning permission. A further 86 were allocated for development. During the year April 2002 to March 2003 there were 14 completed.