










**Cumbria Minerals and Waste Development Framework  
Submission Draft Core Strategy Key Diagram**

March 2008

**KEY**



-  Area covered by the plan (Cumbria excluding National Parks)
-  Area not covered by the plan
-  International and National Environmental Assets (see Chapter 3)
-  Motorway
-  Other roads shown in the Local Transport Plan
-  Railways
-  Remaining Operational Ports

**Facilities related to Radioactive Waste** (see policies 10,11 and 12)




-  SW: Sellafield/ Windscale Complex
-  LLWR: Low Level Waste Repository near Drigg

**Strategic Locations for New Developments** (see policy 7 – Chapter 4)



**Municipal Waste Management Facilities**

-  MBT or Transfer Station  
N-WF: serving north Cumbria  
S-WF: serving south Cumbria
-  Waste Transfer Station only  
E-TS: serving east Cumbria

**Locations for minerals supply**

-  VHSA: very high specification aggregates
-  Gyp: gypsum
-  Mud: brickmaking mudstone

**Current Minerals Consultation Areas** (see Chapter 7)

-  Limestone
-  Sand and gravel

*/// Coal Authority  
Standing Advice  
Areas*

