

## Commons Act 2006

### Section 19 2(a)

#### Application to correct the register

Notice is hereby given that an application has been made by **Mrs Jennifer Stevenson and Mr Arthur Newton** ("The Applicants") to Cumbria County Council as Commons Registration Authority, concerning land at Hutton Roof, Penrith described more fully below.

A summary of the effect of the application is as follows: the land was subject to a Commons Commissioners decision (reference number 262/U/565 dated 1<sup>st</sup> May 1984), the Commons Registration Authority amended the legal map record to reflect the Commons Commissioners decision to remove part of the registered Common Land. The Eastern boundary of the common was not clearly defined by the Commons Registration Authority. The applicant has requested that the plan at page 4 of the decision and subsequent survey carried out by the Commons Registration Authority in March 2010 be adopted as the correct legal boundary of registered common land CL319.

If the application is granted, in whole or in part, the registration authority will give effect to the determination by preparing a fresh edition of the register map showing the amended boundary.

#### Representations:

- must quote the Application No. CA10/1
- must state the name and postal address of the person making them, and the nature of that person's interest (if any) in any land affected by the application and may include an e-mail address;
- must be signed by the person making them;
- must state the grounds on which they are made; and
- must be sent to: The Commons Registration Service, Lady Gillford's House, Petteril Bank Road, Carlisle, Cumbria, CA1 3AJ or email: [commons.registration@cumbria.gov.uk](mailto:commons.registration@cumbria.gov.uk)

Representations will not be treated as confidential, to determine the application it will be necessary for the authority to disclose information received from you to others, which may include other local authorities, Government Departments, public bodies, other organisations and members of the public (Data Protection Act 1998). A copy of any correspondence may be disclosed upon receipt of a request for information under the Environmental Information Regulations 2004 or the Freedom of information Act 2000.

The date on which the period for making representations expires is 16<sup>th</sup> December 2015.

Documents relating to the application are available for inspection at the above address, however an appointment is required. The Notice and accompanying plan can also be viewed by accessing Cumbria County Council's website, Commons Registration page: <http://www.cumbria.gov.uk/planning-environment/conservation/commons-registration-service/>

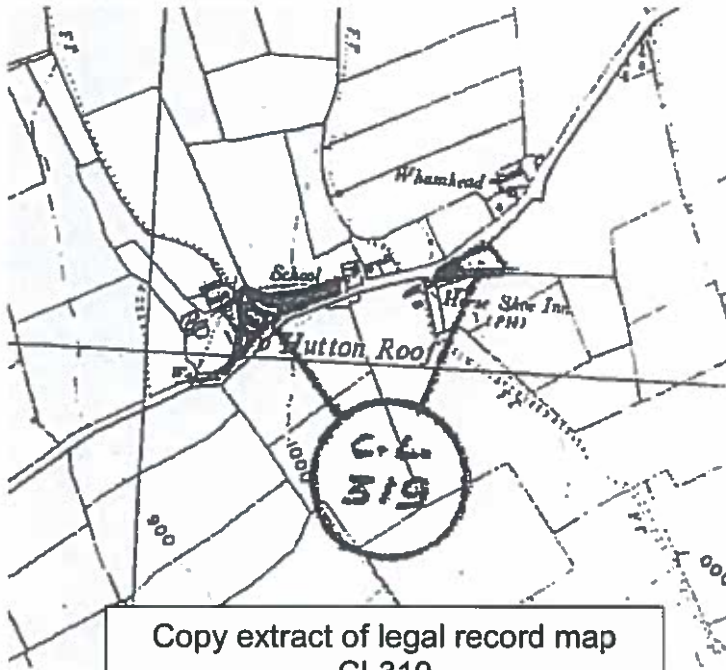
Dated: 4<sup>th</sup> November 2015

Signed: 

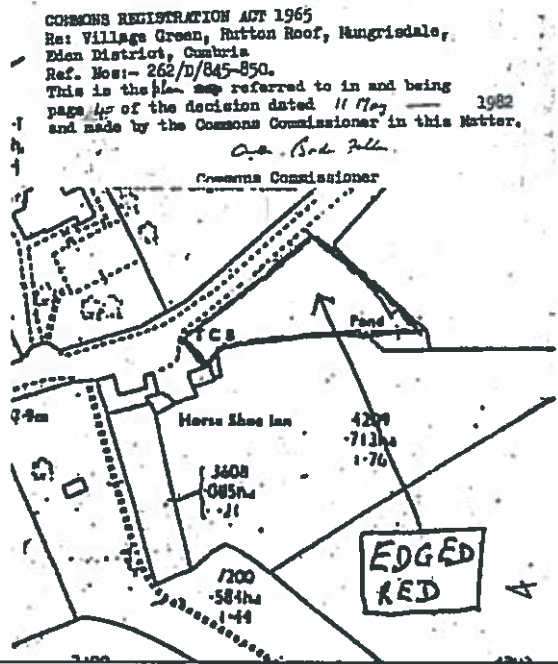
Shamim Lindsay – Group Solicitor / Manager

#### Description of the land concerned:

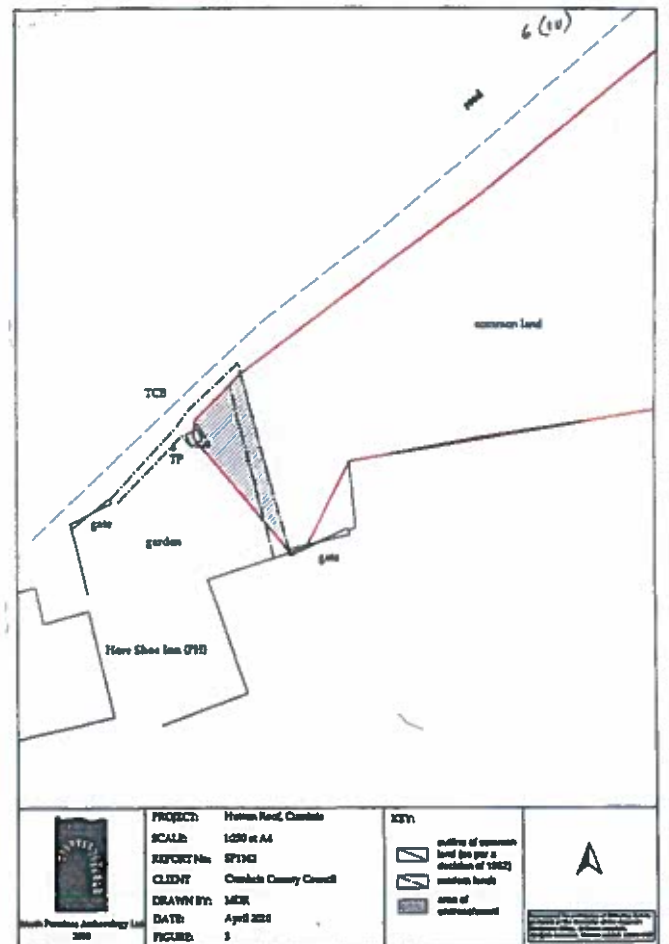
Part of CL319 – Hutton Roof - Plans attached show legal map record, page 4 of Commons Commissioners decision and survey plan – applicant propose the boundary outlined in red on the plan from the survey dated March 2010 should be adopted as the correct boundary at the western edge of the common.



Copy extract of legal record map CL319



Page 4 of the Commons Commissioners Decision 262/D/845-850.



Plan from survey carried out on behalf of Cumbria County Council in March 2010.