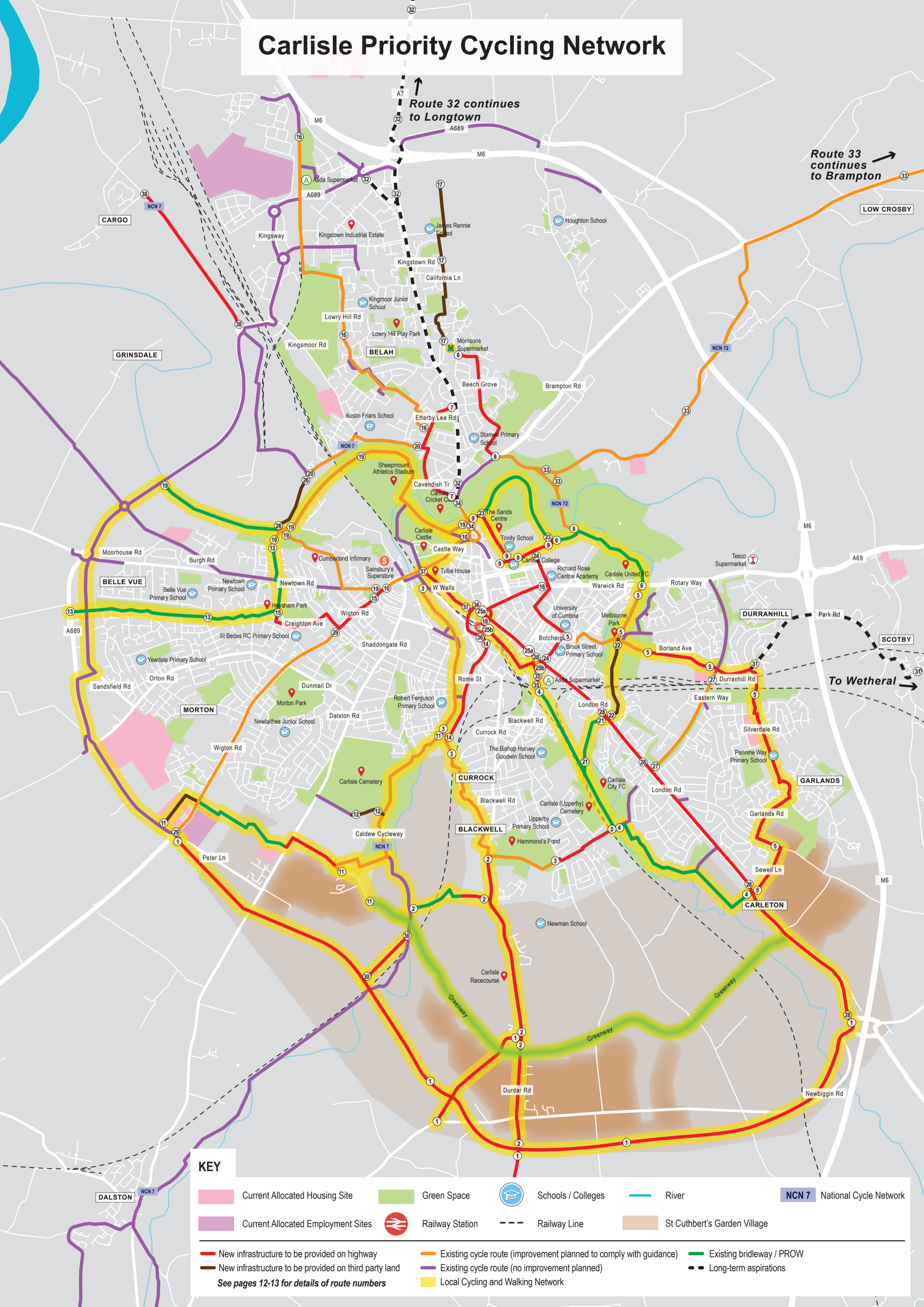


















Carlisle Priority Cycling Network



KEY

- | | | | | |
|---|---|---|--|--|
|  Current Allocated Housing Site |  Green Space |  Schools / Colleges |  River |  NCN 7 National Cycle Network |
|  Current Allocated Employment Sites |  Railway Station |  Railway Line |  St Cuthbert's Garden Village | |
|  New infrastructure to be provided on highway |  Existing cycle route (improvement planned to comply with guidance) |  Existing bridleway / PROW | | |
|  New infrastructure to be provided on third party land |  Existing cycle route (no improvement planned) |  Long-term aspirations | | |
| See pages 12-13 for details of route numbers | | | | |
|  Local Cycling and Walking Network | | | | |