

The Commons Act 2006 – Section 8
NOTICE OF APPLICATION FOR APPORTIONMENT OF RIGHTS OF COMMON

Notice is hereby given that an application has been made by **Mark Charleton Thornton** (the “Applicant”) to Cumbria County Council as Commons Registration Authority, under Section 8 of the Commons Act 2006 and in accordance with the Commons Registration (England) Regulations 2014. The application relates to entry number 8 of the common land register unit CL68 – Birkby Fell.

A summary of the effect of the application is as follows: The following rights are attached to Rougholm Farm, Ravenglass comprising O.S. Field numbers 281, 282, 283, 284, 285, 286, 287, 288, 289, 506, 507, 508, 509, 510, 511, 512, 513, 514, 515, 516, 517, 518, 519, 520, 522, 553, 554, 571 and 628 and are exercisable over the whole of the land in register unit CL68- Birkby Fell:

“The right to graze 1000 adult sheep and followers or 100 cows and followers and their equivalents; and 4 horses; and to cut bracken, furze and peat and to take sand and gravel” (“the Rights”)

Pursuant to the division of the land to which the Rights are attached, the Applicant seeks by this application to register apportionment of the Rights appropriate to the parts of land transferred and now in his ownership.

If the application is granted, in whole or in part, the registration authority will give effect to the determination by making the following amendments to the commons register:

1. Entry number 8 will be deleted and reference made to the new corresponding apportioned entries;
2. Addition of two new supplemental maps;
3. The following new entries will be made to the rights section of the commons register to show the proportionate apportionments of the Rights:
 - a. The right to graze 369 adult sheep and followers or 37 cows and followers and their equivalents, and 1 horse on the whole of the land in this register unit. The right is attached to O.S. Field number 628 shown coloured pink on supplemental map 2.
 - b. The right to graze 453 adult sheep and followers or 45 cows and followers and their equivalents, and 2 horses, and to cut bracken, furze and peat and to take sand and gravel on the whole of the land in this register unit. The right is attached to Rougholm Farm, Ravenglass comprising O.S. Field numbers 281, 282, 283, 284, 285, 286, 287, 288, 289, 506, 507, 508, 509, 510, 511, 512, 513, 514, 515, pt516, 517, 518, 519, pt520 and 522 shown coloured brown on supplemental map 1.
 - c. The right to graze 178 adult sheep and followers or 18 cows and followers and their equivalents, and 1 horse on the whole of the land in this register unit. The right is attached to Rougholm Farm, Ravenglass comprising O.S. Field numbers pt516, pt520, 553, 554 and 571 shown coloured blue on supplemental maps 1 and 2.


Any person wishing to make representations:

- must quote the Application No. **CA3/6**
- must state the name and postal address of the person making them, and the nature of that person’s interest (if any) in any land affected by the application and may include an e-mail address;
- must state the grounds on which they are made and must be signed by the person making them; and
- must be sent to: The Commons Registration Service, Lady Gillford’s House, Petheril Bank Road, Carlisle, Cumbria, CA1 3AJ
or email: Commons.Registration@cumbria.gov.uk

Any representations made will not be treated as confidential, to determine the application it will be necessary for the Commons Registration Authority to disclose information received to others, which will include the Applicant and may include other local authorities, Government Departments, public bodies, other organisations and members of the public (Data Protection Act 1998). Representations may be disclosed upon receipt of a request for information under the Environmental Information Regulations 2004 or the Freedom of information Act 2000.

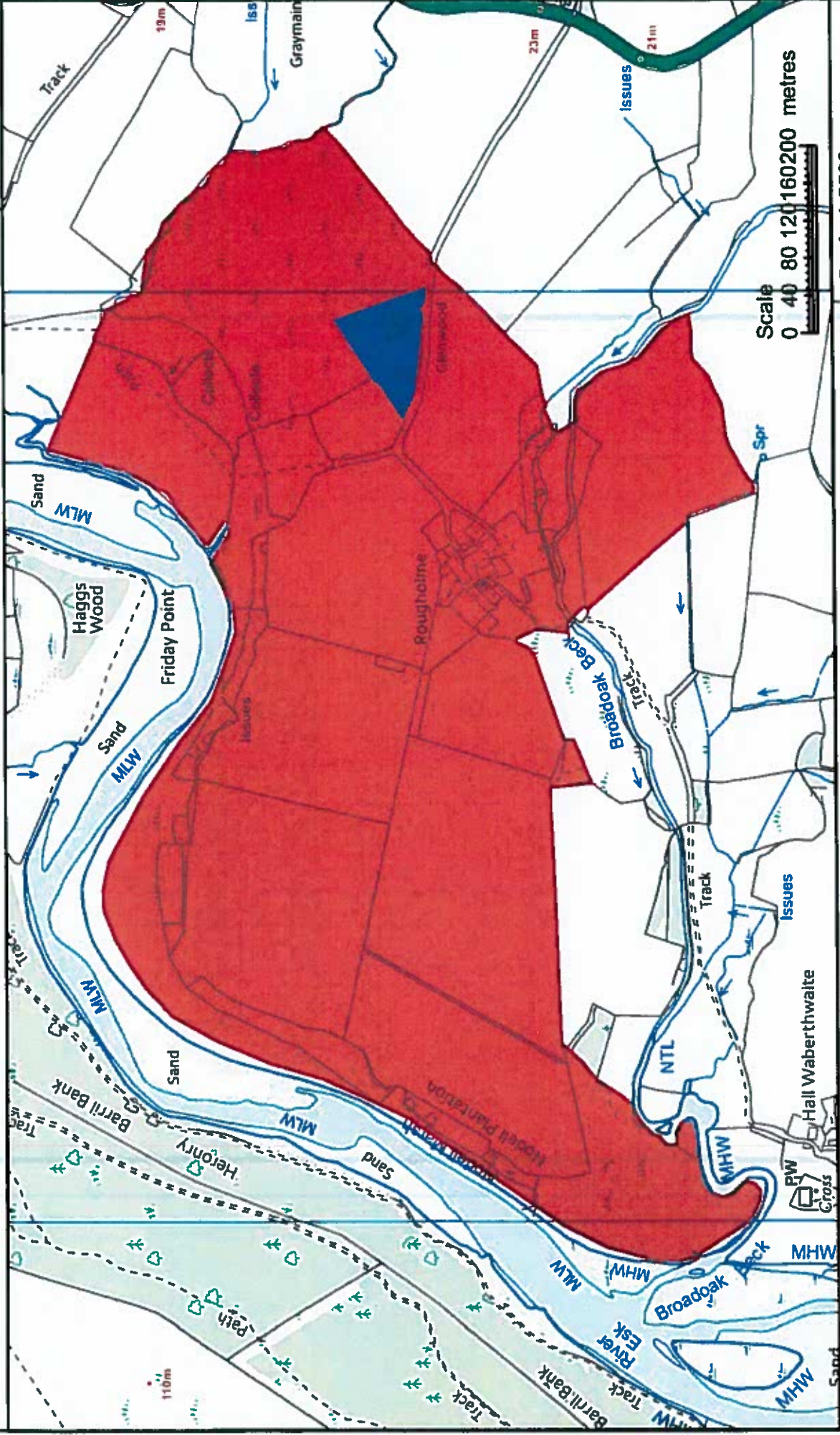
The period for making representations expires at 5pm on 19th April 2016

Documents relating to the application are not available online; these are only available for inspection at The Commons Registration Service at the above address, strictly by appointment only. Please contact the Commons Registration Team on (01228) 221026 to arrange an appointment. The notice and accompanying plan (if any) can be viewed online by accessing Cumbria County Council’s website <http://www.cumbria.gov.uk/planning-environment/conservation/commons-registration-service/>

Signed: 
Shamim Lindsay (Group Soliditor/Manager)

Dated: 8th March 2016

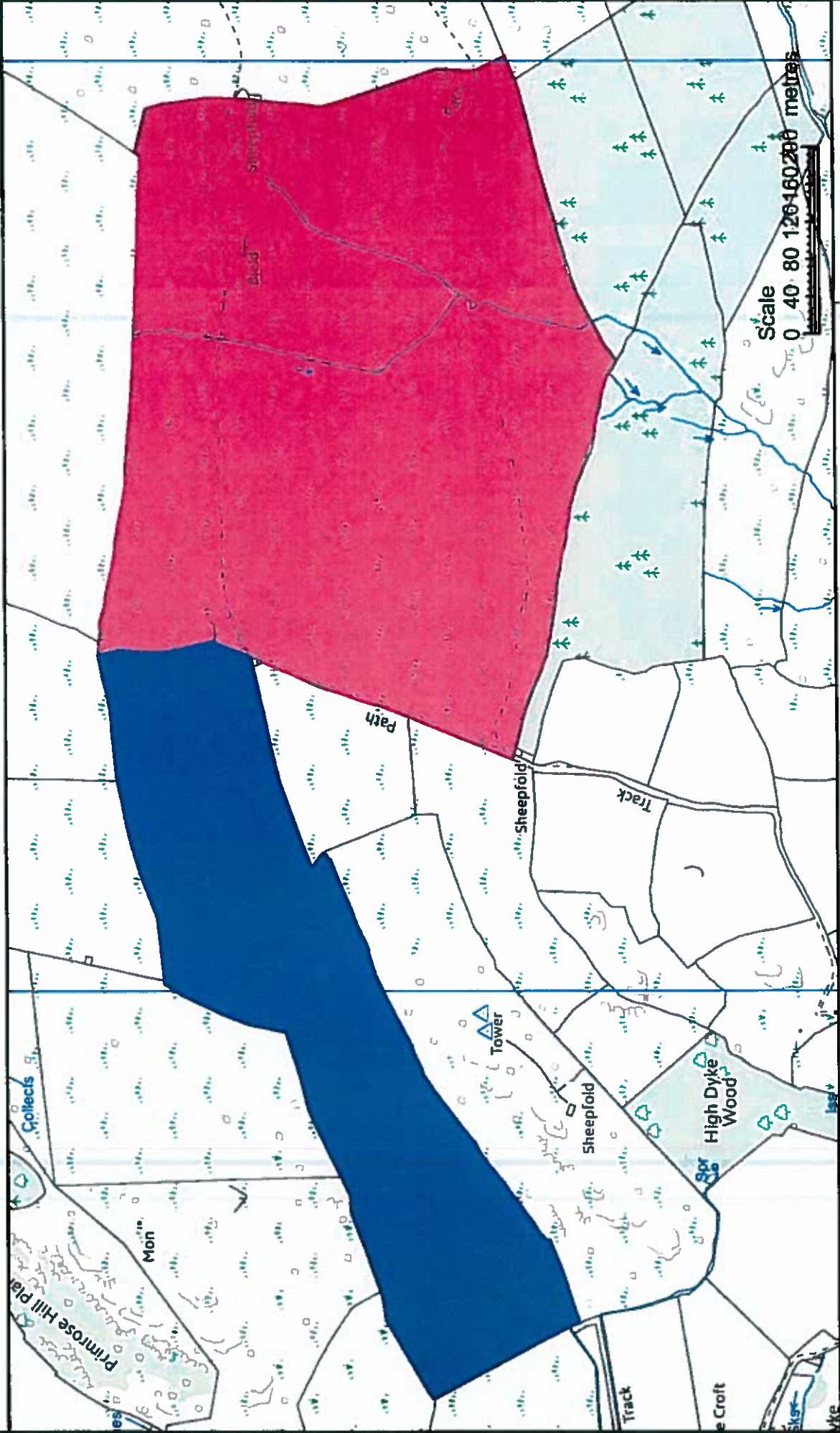
CA3/6 Supplemental Map 1



© Crown Copyright and Database Right 2014. Ordnance Survey Licence Number 100019596

Scale 1:5500
at A4

CA3/6 Supplemental Map 2



© Crown Copyright and Database Right 2014. Ordnance Survey Licence Number 100016596

Scale 1:5500
at A4