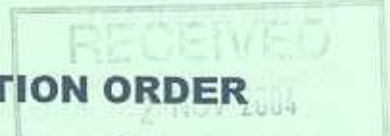




APPLICATION FOR A MODIFICATION ORDER



To amend the Cumbria County Council Definitive Map and/or Statement within the Lake District National Park under the Wildlife and Countryside Act 1981

To: Rights of Way Officer, The Lake District National Park Authority, Murley Moss, Oxenholme Road, Kendal, Cumbria, LA9 7RL

I/We, FRANCES GILLIAN BELL (insert your name)

Of 22 PARKLANDS WAY, PENRITH, CUMBRIA (insert your address)

CA11 8SD hereby apply for an order under section 53(2) of the Wildlife and Countryside Act 1981 modifying the definitive map and/or statement for the area by: add footpath as - (b) Section

(choose appropriate section and give grid references if possible * Please delete as appropriate)

(a) Deleting the footpath/bridleway/byway open to all traffic which runs

From:

To:

(b) Adding the footpath/bridleway/byway open to all traffic* which runs along route highlighted in yellow on attached map

From: The weir above Gategill Grid Ref NY 3242 2623

To: Junction with Blencathra route path NY 3403 2688

(c) Upgrading/Downgrading the footpath/bridleway/byway open to all traffic* which runs

From:

To:

to a footpath/bridleway /byway open to all traffic *

(d) Varying/adding to* the particulars relating to the footpath/bridleway/byway open to all traffic*

From:

To:

By providing that:

I/We attach copies of the documentary evidence [including statement of witnesses] in support of this application as listed overleaf.

Signed R Bell [Applicant(s)] Date 30 Oct 2004

Notes

For historical evidence it is essential to know the date, author, purpose and present whereabouts of the documents listed. Please give as much information as possible.

For statements by witnesses, a form is available from the National Park Authority which suggests the relevant questions to be addressed.

Documentary Evidence in support of application (including witness statements).

.....
.....
.....
.....
.....
.....
.....
.....
.....
.....



Other Relevant Information.....

.....
.....
.....
.....
.....



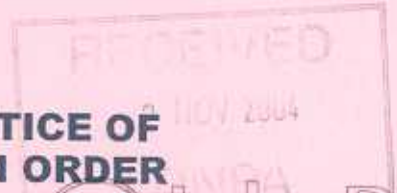
I/We enclose with this application:

- A map clearly showing the route(s) referred to in this application at a good scale
- Copies of documentary evidence (including statements from witnesses) to support this application, as listed above.
- A completed form to certify that I/we have served notice on all landowners and occupiers affected by this application (FORM C), or a letter explaining why I/we have been unable to ascertain the landowners/occupiers affected by this application and that identifies the steps I/we have taken to find this information (FORM D).





CERTIFICATE OF SERVICE OF NOTICE OF APPLICATION FOR MODIFICATION ORDER



Lake District National Park Authority



Lake District National Park Authority

To amend the Cumbria County Council Definitive Map and/or Statement within the Lake District National Park under the Wildlife and Countryside Act 1981

To: The Rights of Way Officer
Lake District National Park Authority
Murley Moss
Oxenholme Road
Kendal
Cumbria
LA9 7RL

I/We Frances Bell (insert your name)
Of 22 Parklands Way, Penrith, CAW 8SD (insert your address)

hereby certify that the requirements of paragraph 2 of Schedule 14 to the Wildlife & Countryside Act 1981 have been complied with in relation to the attached application.

Signed F Bell Date 30 Oct 2004

NOTES FOR GUIDANCE

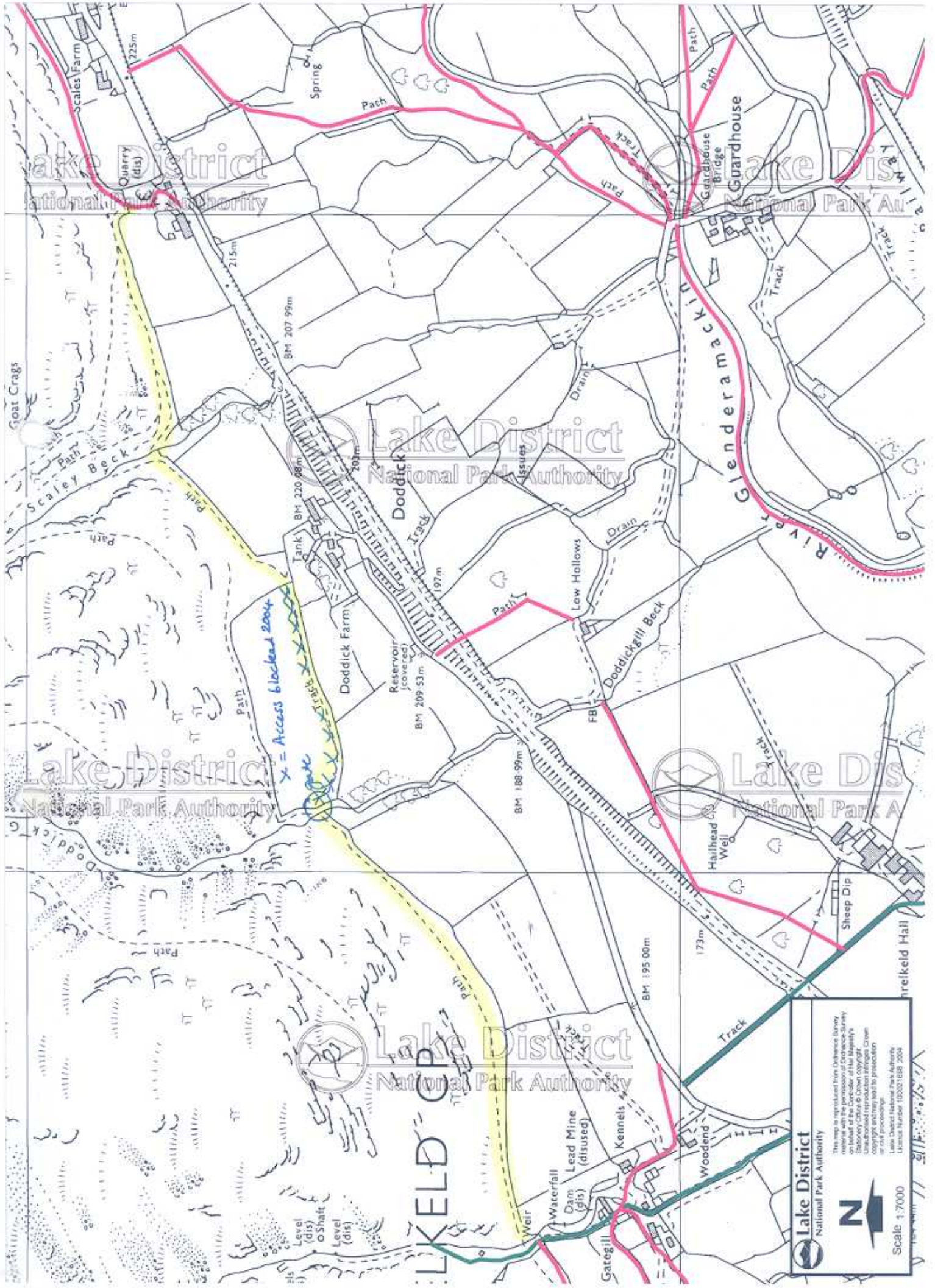
This certificate should only be completed when notice of the application has been served on all owners and occupiers affected by the proposal. A list of the names and addresses of all individuals notified should be provided below. Please indicate if you have been unable to identify all owners and occupiers affected by the proposal.

Notice of Application Sent To:

Table with 2 columns: Name, Address. Row 1: A.D Teasdale, Doddick Farm, Mollald, CA12 4SY. Rows 2-6 are empty.



Lake District National Park Authority



x = Access blocked 2004

Lake District
National Park Authority

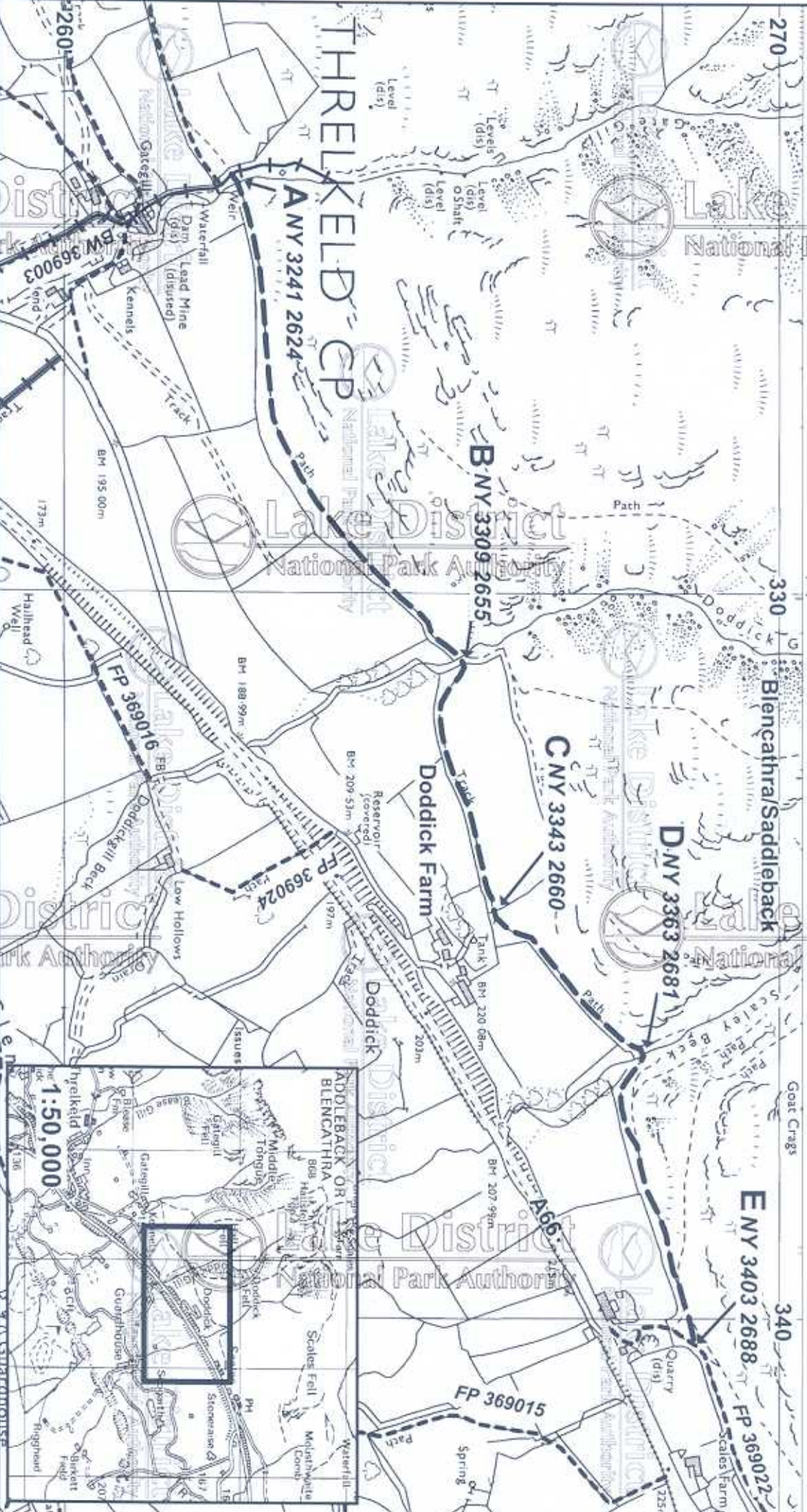
This map is reproduced from Ordnance Survey material with the permission of Ordnance Survey on behalf of the Controller of Her Majesty's Stationery Office. © Crown copyright. Some copyright and may lead to prosecution or civil proceedings.

Lake District National Park Authority
Licence Number 10000188 2004

N

Scale 1:7000

CLAIMED FOOTPATH SCALES TO GATE GILL PAST DODDICK FARM, PARISH OF THRELKELD WILDLIFE & COUNTRYSIDE ACT 1981 SECTION 53(c)



Lake District
National Park Authority

NGR for centre of map
NY 3323 2647

PROPOSAL

Authorised Signatory to be affixed here upon making of Order

Scale 1:7500

AUGUST 2005

Legend:
 - - - - - Claimed Footpath
 - - - - - Other Public Rights of Way

Authorised Signatory to be affixed here upon making of Order

This map is registered with the Ordnance Survey, and is a reproduction of the Ordnance Survey map of the Lake District National Park, published in 1994. The map is reproduced by permission of the Ordnance Survey. The map is reproduced by permission of the Ordnance Survey. The map is reproduced by permission of the Ordnance Survey.