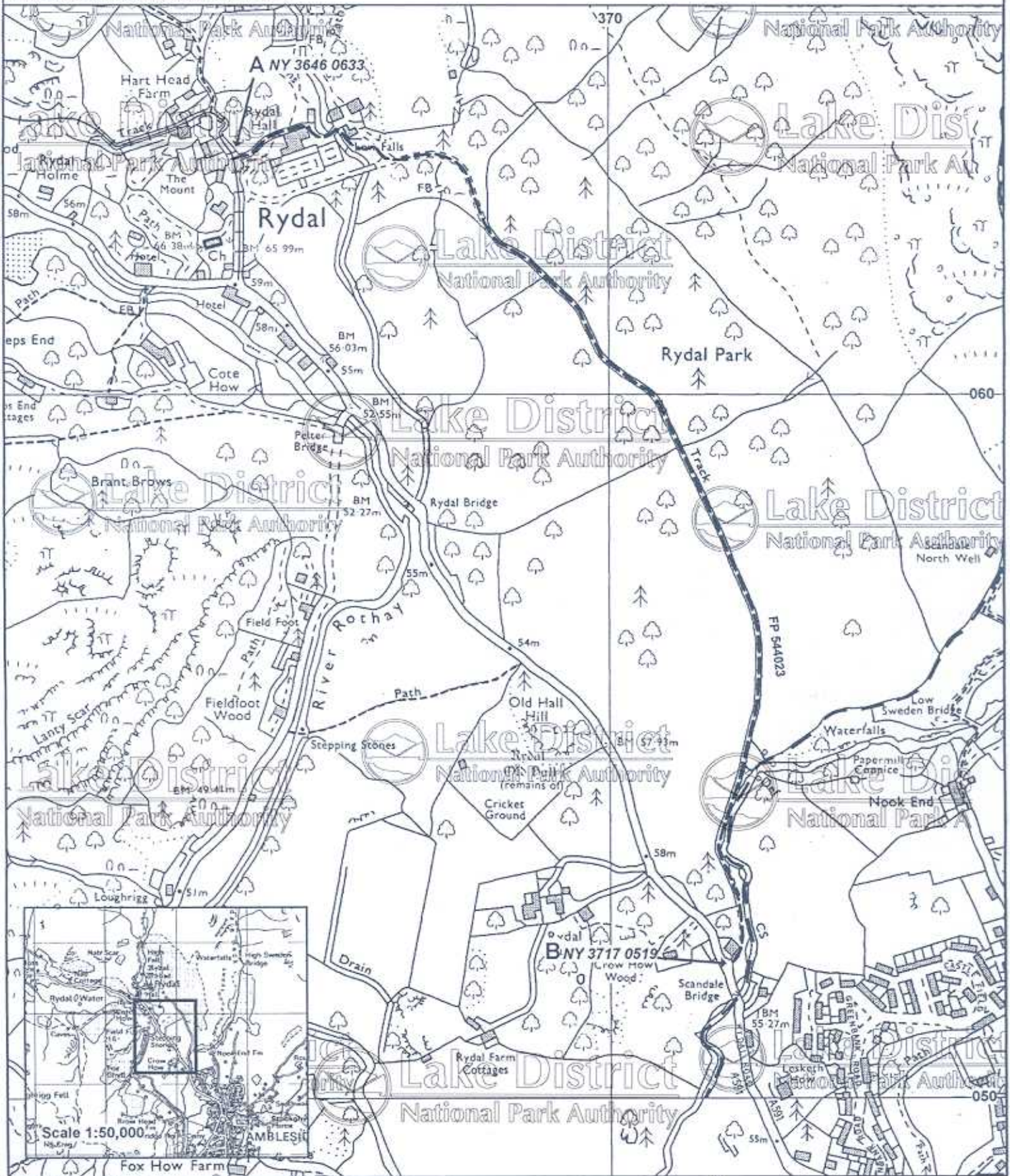


**DEFINITIVE MAP MODIFICATION ORDER
UPGRADING OF FOOTPATH 544023 TO BRIDLEWAY STATUS,
RYDAL HALL TO PARK GATES LODGE, PARISH OF LAKES: RYDAL**



WILDLIFE & COUNTRYSIDE ACT 1981



Lake District
National Park Authority

N

Scale 1:5000

This map is reproduced from Ordnance Survey material with the permission of Ordnance Survey on behalf of the Controller of Her Majesty's Stationery Office © Crown copyright. Unauthorised reproduction infringes Crown copyright and may lead to prosecution or civil proceedings.
Lake District National Park Authority
Licence Number 102021598 2005

Footpath to be amended to show Bridleway

Other Public Rights of Way

NGR for centre of map
NY 3685 0572

Nov 2005

PROPOSAL

Authorised Signatory to be affixed here upon making of Order



APPLICATION FOR A MODIFICATION ORDER

To amend the Cumbria County Council Definitive Map and/or Statement within the Lake District National Park under the Wildlife and Countryside Act 1981



The Rights of Way Officer, The Lake District National Park Authority, Murley Moss, Oxenholme Road, Kendal, Cumbria, LA9 7RL

I/We, CHRIS CLARK on behalf of: (insert your name)

Of LOST WAYS PROJECT, PO BOX 1000, (insert your address)

WINDERMERE LA23 1AA

hereby apply for an order under section 53(2) of the Wildlife and Countryside Act 1981 modifying the definitive map and/or statement for the area by:

(choose appropriate section and give grid references if possible) * Please delete as appropriate)

(a) Deleting the ~~footpath/bridleway/byway open to all traffic~~ which runs

From:

To:

(b) Adding the ~~footpath/bridleway/byway open to all traffic~~ which runs

From: STURDY PARK GATE - NY 37052 - 05357

To: RYDAL HILL - NY 36497 06352

(c) Upgrading/Downgrading the ~~footpath/bridleway/byway open to all traffic~~ which runs

From: RYDAL HALL GREEN DRIVE

To: RYDAL HILL

to a ~~footpath/bridleway/byway open to all traffic~~ *

(d) Varying/adding to* the particulars relating to the ~~footpath/bridleway/byway open to all traffic~~*

From:

To:

By providing that:

I/We attach copies of the documentary evidence [including statement of witnesses] in support of this application as listed overleaf.

Signed C Clark [Applicant(s)] Date 18th August 2004

Notes

For historical evidence it is essential to know the date, author, purpose and present whereabouts of the documents listed. Please give as much information as possible.

For statements by witnesses, a form is available from the National Park Authority which suggests the relevant questions to be addressed.

Documentary Evidence in support of application (including witness statements).

CD - Photos of route + evidence documents
CLAIM FOLDER - indexed with historical evidence



Other Relevant Information



I/We enclose with this application:

- ✓ A map clearly showing the route(s) referred to in this application at a good scale
- ✓ Copies of documentary evidence (including statements from witnesses) to support this application, as listed above.
- ✓ A completed form to certify that I/we have served notice on all landowners and occupiers affected by this application (FORM C), or a letter explaining why I/we have been unable to ascertain the landowners/occupiers affected by this application and that identifies the steps I/we have taken to find this information (FORM D).





CERTIFICATE OF SERVICE OF NOTICE OF APPLICATION FOR MODIFICATION ORDER

Lake District National Park Authority



Lake District National Park Authority

To amend the Cumbria County Council Definitive Map and/or Statement within the Lake District National Park under the Wildlife and Countryside Act 1981

To: The Rights of Way Officer
Lake District National Park Authority
Murley Moss
Oxenholme Road
Kendal
Cumbria
LA9 7RL


I/We, CHRIS CLARK on behalf of Lake District National Park Authority (insert your name)
Of LOST WAYS PROJECT, PO BOX 1000 (insert your address)
WINDERMERE, LA23 1AA

hereby certify that the requirements of paragraph 2 of Schedule 14 to the Wildlife & Countryside Act 1981 have been complied with in relation to the attached application.

Signed C Clark Date 18/08/04

NOTES FOR GUIDANCE

Lake District National Park Authority



Lake District National Park Authority

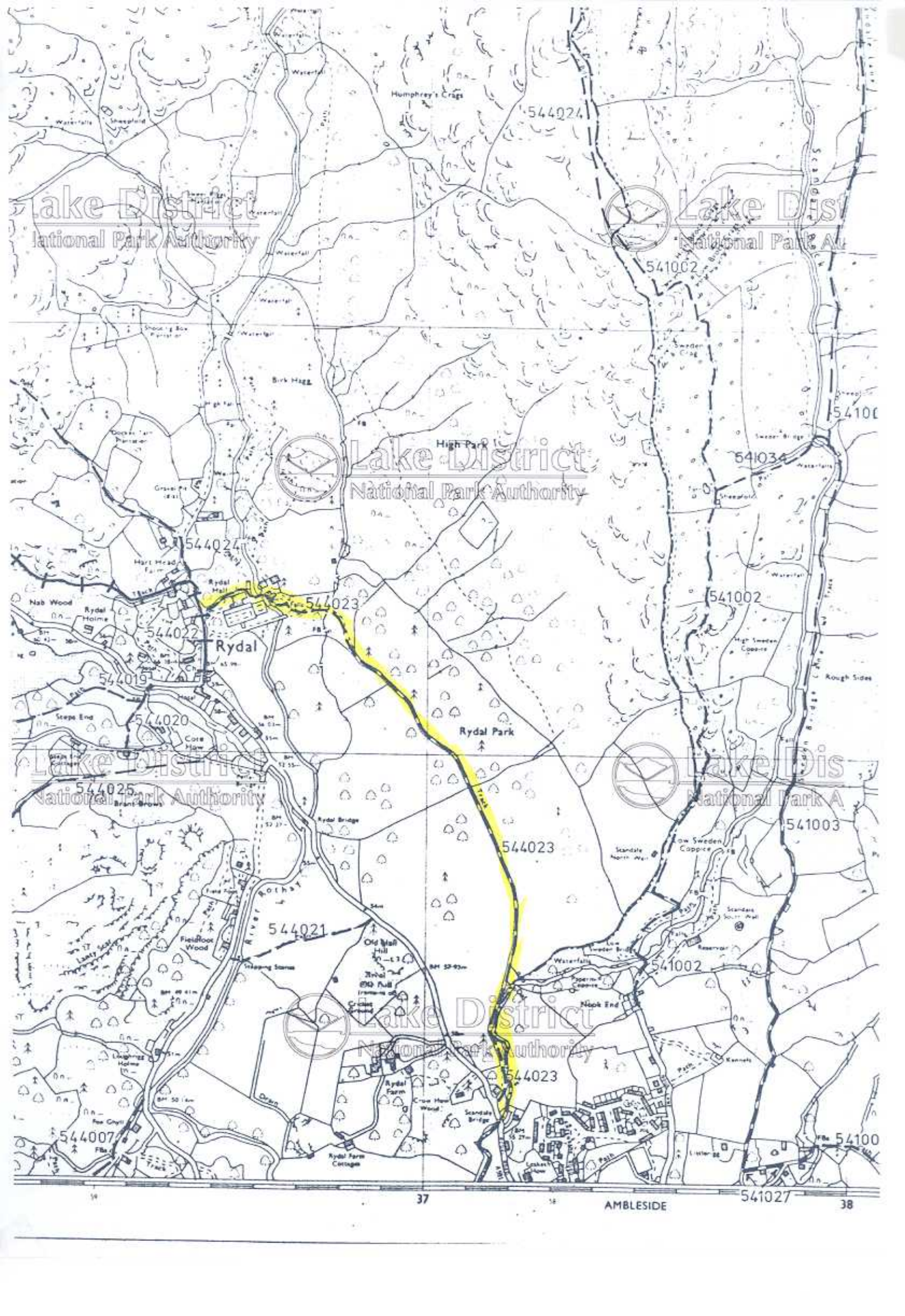
This certificate should only be completed when notice of the application has been served on all owners and occupiers affected by the proposal. A list of the names and addresses of all individuals notified should be provided below. Please indicate if you have been unable to identify all owners and occupiers affected by the proposal.

Notice of Application Sent To:

- Name Address
1. Mr R Le Fleming c/o Mr J Lambton Carter Sonas, 52 Kirkland, Kendal LA9 5AP
2. Mr A Galbraith Rydal Hall, Rydal, Ambleside, LA22 9LX
3.
4.
5.
6.



Lake District National Park Authority



Lake District
National Park Authority

Lake District
National Park Authority

Lake District
National Park Authority

Lake District
National Park Authority

Lake District
National Park Authority

Lake District
National Park Authority

36

37

38

AMBLESIDE

541027

38