

Economy and Highways • Cumbria County Council • Parkhouse Building  
Kingmoor Business Park • Carlisle • CA6 4SJ  
T: 0300 3032992 • E: betterhighways.carlisle@cumbria.gov.uk

To whom it may concern

28 February 2018

Our reference: S58 Warwick Road

Dear Sir or Madam


**NEW ROADS & STREET WORKS ACT 1991**  
**SECTION 58 – NOTICE OF SUBSTANTIAL WORKS FOR ROAD PURPOSES**  
**THIS IS NOT A REQUEST FOR SERVICES**  
**ROAD NUMBER & LOCATION: A69 Warwick Road, Carlisle / C1045 Eastern Way, Carlisle /**  
**U175 Montgomery Way, Carlisle**  
**USRN: 5901082, 5900321, 5900997**  
**OS GRID REF: 342830, 555996 to 342271, 555940 / 342393, 555792 to 342328, 555947 /**  
**342728, 555808 to 342647, 556009**

Under Section 58 of the NRSWA I hereby give you notice that the following location will be subject to 5 year's protection.

The streets in which these works will take place are: A69 Warwick Road, C1045 Eastern Way and the U175 Montgomery Way.

Please note section 7 of the attached document regarding the planned works.

Yours faithfully



Stephanie Ball  
Programme Control Officer

**NEW ROADS AND STREET WORKS ACT 1991**  
**SECTION 58**  
**NOTICE OF SUBSTANTIAL ROAD WORKS FOR ROAD PURPOSES**

1. Three months advance notice is hereby given that Cumbria County Council in its capacity as highway authority intends to carry out substantial works for road purposes.
2. The streets in which these works will take place are:  
  
A69 Warwick Road, C1045 Eastern Way and U175 Montgomery Way
3. Work is expected to complete on 31 January 2019
4. Work is anticipated to commence on 9 May 2018. Work should begin within one month of this date.
5. The works notified will include the following:

USRN –

- (1) A69: 5901082
- (2) C1045: 5900321
- (3) U175: 5900997

Grid Ref –

- (1) A69: 342830, 555996 to 342271, 555940
- (2) C1045: 342393, 555792 to 342328, 555947
- (3) U175: 342728, 555808 to 342647, 556009

Description of Works -

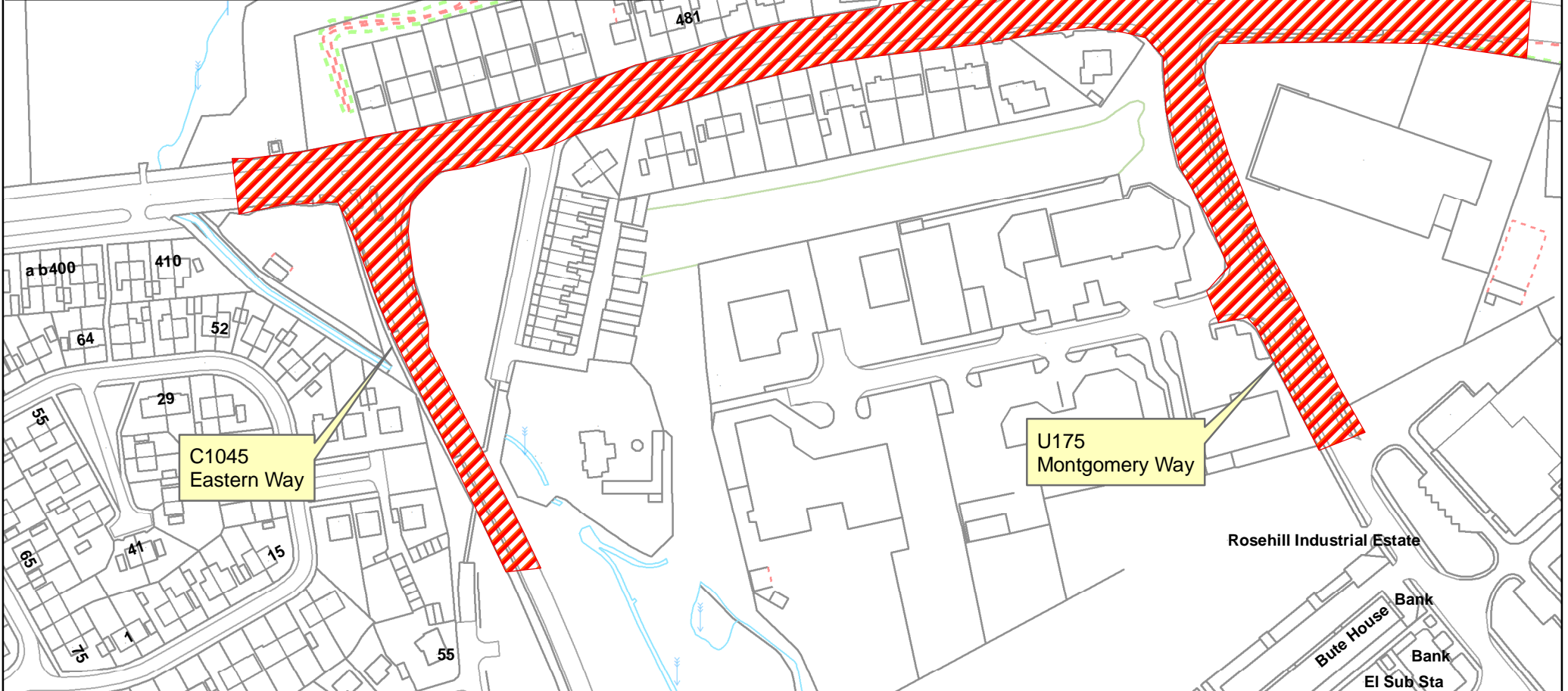
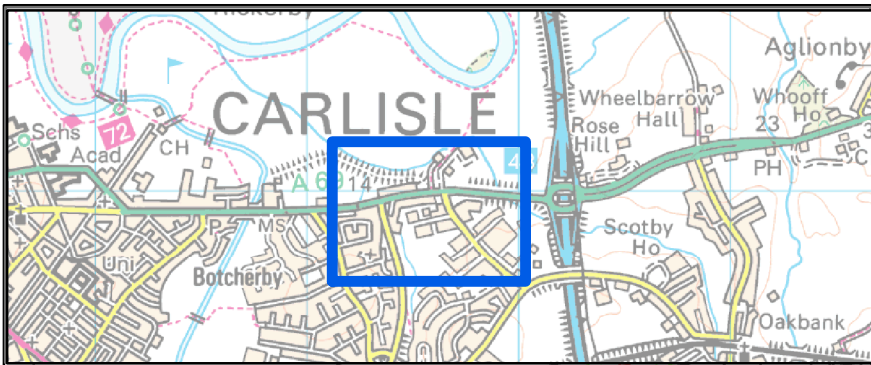
The works involve carriageway widening and associated footway realignment. Detailed activities include site clearance, earthworks, drainage, carriageway and footway construction and resurfacing, line markings, walling, fencing, landscaping and planting as well as the relocation of street lighting and road signs.

Extent of works:

1. The A69 from a point 52m west of its junction with the C1045 known as "Eastern Way" to a point 113m east of its junction with the U175 known as "Montgomery Way".
  2. Eastern Way (C1045) from its junction with the A69 known as "Warwick Road" to a point approximately 170m south east of the junction.
  3. Montgomery Way (U175) from its junction with the A69 to a point 78m south east of its junction with Auchinleck Drive (U175).
6. Subject to the exemptions in the Act and Regulations under it, no street works may be executed for a period of **5** years from completion of the works described in paragraph 5 without the consent of the said highway authority, which is not to be unreasonably withheld.

7. If any statutory undertaker has any planned work for this affected area and wishes to execute it before this restriction comes into effect they should, for the purpose of Section 55, give notice of their proposals within 20 days of this notice.

Contact point:  
Matthew Waning  
Project Lead  
Date: 27.02.18



**EXTENT OF SECTION 58 AGREEMENT  
WARWICK ROAD / EASTERN WAY /  
MONTGOMERY WAY  
CARLISLE**

**KEY**

AREA SUBJECT TO  
S58 AGREEMENT



Cumbria County Council  
Parkhouse Building  
Baron Way  
Carlisle  
CA6 4SJ

This produce includes mapping data  
licensed from Ordnance Survey. (c) Crown  
Copyright 2006. License Number 100019596

Drawing No:S58/NPIF/WARWICK

Drawn By: SB

Scale: NTS

Date: 27.02.18